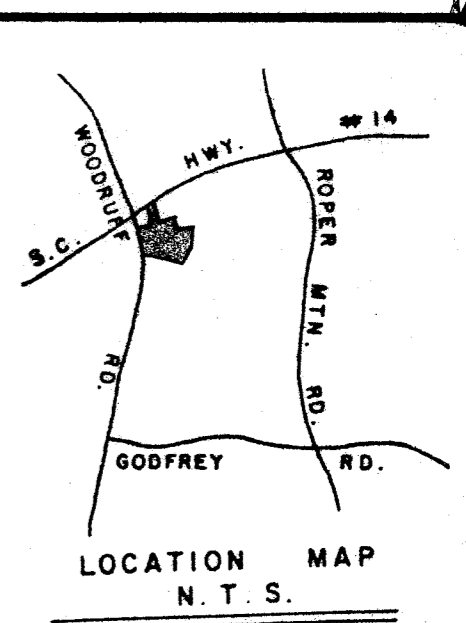


S.C.

Hwy. # 14

FILED  
GREENVILLE CO. S.C.  
APR 4 10 19 AM '85  
DONNIE S. HANKERSLEY  
R.M.C.




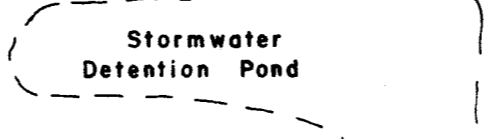
NOTES: Reference Plat For Grady L. Smith Estate By C.O. Riddle Dated June 6, 1980  
"Site Study" Requested By P.R. Bentley (Party) By L.M. Montgomery  
Plat For Grady L. Smith Estate And Fred B. Jones By C.O. Riddle, Dated April 25, 1980  
Deeds 1187 - 81 & 1145 - 399

WOODRUFF ROAD

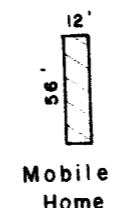
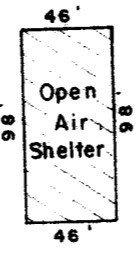
PANTRY

N/F MAXWELL

N 12 - 39 E  
654.73

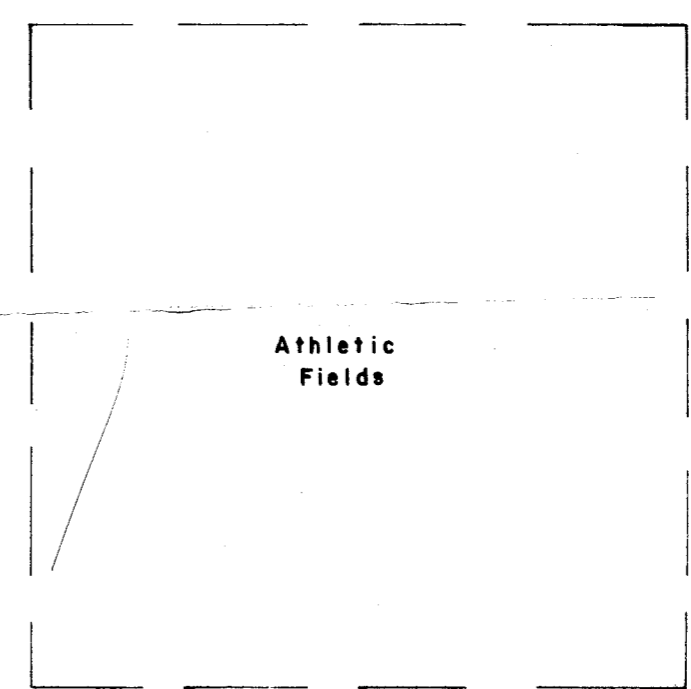



ASHETON INC.



Asphalt Parking

N 12 - 38 E  
472.0



ASHETON INC.

39.74 Ac.

75' R/W

ROSEMOND

SURVEY FOR

SOUTHSIDE BAPTIST CHURCH

NEAR GREENVILLE GREENVILLE CO.

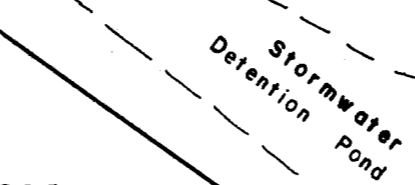
SOUTH CAROLINA

MARCH 26, 1985


APR 4 1985

11-G-165  
29803

N/F JONES



W. R. WILLIAMS, JR.  
ENGR./SURVEYOR, Inc.  
P.E. & L.S. No. 3979  
15 S. MAIN STREET  
TRAVELERS REST, S.C.  
29690



"I hereby certify that the ratio of precision of the field survey is 1/10000 as shown hereon and the area was determined by DMD method of area calculation."

3 APR 4 85  
W.R. Williams P.E. & L.S. No. 3979