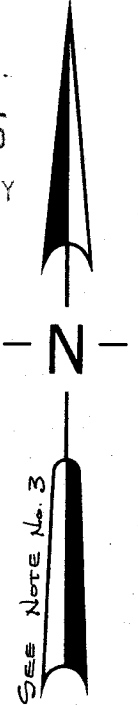


FILED
GREENVILLE CO. S.C.
MAR 25 3 16 PM '85
DONNIE S. TANKERSLEY
R.M.C.



U.P.S. THRIFT PLAN CORP.
545.1-1-25.2

DOROTHY D. GOEDECKE & DOROTHY B. ECTOR
545.1-1-25.1 & 25.6

ELMONT CORP
545.1-1-25.5

DREXEL INC.
545.1-1-25

DREXEL INC.
545.1-1-25

GENERAL NUTRITION CORP.
547.1-1-2.1

- NOTES:
- 1) REFERENCE DEEDS & PLATS RECORDED IN THE GREENVILLE COUNTY R.M.C. OFFICE. DEEDS; 885-421; 969-68; 919-617; 1094-463; 1618-9; 540-361; 900-528; 1083-14,17,427; PLATS; 49-33; 31-31; 3F-31; 3E-127; 3U-101; 5G-55; 1N-153; 3P-25; 38-25.
 - 2) ALTHOUGH ALL EASEMENTS, RIGHT-OF-WAYS, AND ENCROACHMENTS OBVIOUS AND APPARENT TO THE SURVEYOR HAVE BEEN SHOWN, THE SURVEYOR DOES NOT WARRANT THE EXISTENCE OR NON-EXISTENCE OF ANY OTHERS.
 - 3) * REFERENCE BEARING: SEE OLD SURVEY DESCRIBED IN DGED 133-561
 - 4) WOODRUFF ROAD RIGHT-OF-WAY TAKEN FROM S.C.D.H.&P.T. DRAWINGS AS FURNISHED BY THE RIGHT-OF-WAY DEPT. IN COLUMBIA, S.C. - FILE NO. 29-767, PROJECT NO. F-108(74) SHEETS No. 14 & 17.

PRINTED

MAR 12 1985

ENWRIGHT ASSOCIATES

MAR 25 1985

11-G-53

28184


CREEK TRAVERSE FROM POINT "A" TO POINT "B"

S 11°-11'-15"E	34.90'
S 53°-44'-46"E	18.60'
S 88°-09'-08"E	31.02'
N 31°-43'-25"E	64.66'
N 54°-27'-44"E	34.41'
N 63°-26'-06"E	33.54'
S 77°-28'-16"E	18.44'
S 30°-57'-50"E	17.49'
S 06°-13'-33"E	55.33'
S 79°-59'-31"E	51.79'
S 64°-35'-32"E	44.28'
S 43°-18'-55"E	48.10'
N 43°-21'-48"E	49.52'
N 27°-30'-43"E	54.12'
N 45°-43'-31"E	55.87'
N 21°-30'-05"E	35.47'
N 37°-46'-32"E	50.61'
N 80°-04'-26"E	40.61'
S 57°-31'-44"E	39.12'
N 52°-20'-28"E	116.21'
N 85°-11'-11"E	48.17'
S 70°-49'-16"E	48.70'
N 38°-24'-12"E	104.64'
N 29°-40'-23"E	98.98'
S 87°-17'-42"E	127.14'
S 61°-52'-35"E	65.76'
N 50°-57'-53"E	95.27'
N 74°-12'-18"E	72.93'


I HEREBY CERTIFY TO WESTMINSTER CO., THAT TO THE BEST OF MY PROFESSIONAL KNOWLEDGE AND BELIEF AND SUBJECT TO THE LIMITATIONS STATED HEREON, THE RATIO OF PRECISION OF THE FIELD SURVEY IS 1:10,000 AS SHOWN HEREON, AND THE AREA WAS DETERMINED BY P.M.D. METHOD OF AREA CALCULATION.

Thurl M. Owsen 4032
Surveyor's Signature S.C. Registration No.

THIS PLAT WAS PREPARED FOR THE EXCLUSIVE USE OF THE PERSON, PERSONS, OR ENTITY NAMED IN THE CERTIFICATE HEREON. SAID CERTIFICATE DOES NOT EXTEND TO ANY UNNAMED PERSON, PERSONS OR ENTITY WITHOUT AN EXPRESSED RECERTIFICATION BY THE SURVEYOR NAMING SAID PERSON, PERSONS OR ENTITY.



REV.	DATE	BY	DESCRIPTION	APP.
1	3/12/85	TMA	ADD CREEK LINE	
D	3/13/85	TMA	ISSUE	
REVISION				



SURVEY FOR:
WESTMINSTER COMPANY
OF
THE JONES PROPERTY
WOODRUFF ROAD
GREENVILLE COUNTY, SOUTH CAROLINA

enwright associates, inc.
engineers planners surveyors
GREENVILLE, SOUTH CAROLINA

TMA DRAWN 2/13/85 DATE	TMA DESIGN 1"=100' SCALE	PLS CHECK FILE DWG. NO.	PLS FILE RETIRED
---------------------------------	-----------------------------------	----------------------------------	------------------------

85300-00-3-10

ENGINEERING REPROGRAPHICS 8472 PCA-2 5-74