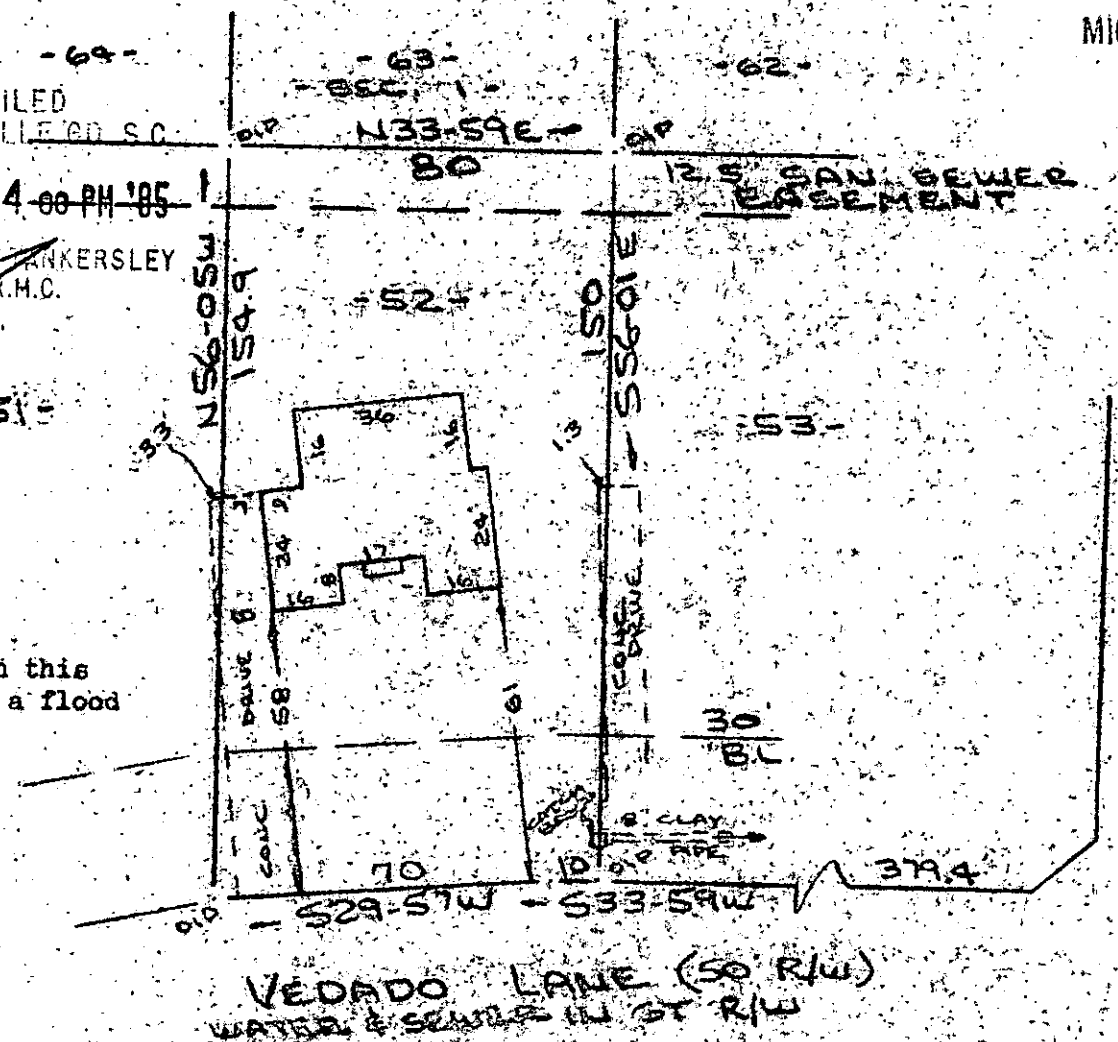



FILED  
GREENVILLE CO S.C.


JAN 25 4 00 PM '85

DONNIE S. STANKERSLEY  
R.M.C.



Note:  
Improvements on this  
lot are not in a flood  
hazard area.

PROPERTY OF  
DAVID JACKSON & DIANE JACKSON  
NEAR GREENVILLE, S.C.  
SCALE 1"=40' 19 NOV 1984



This is to certify that on the 19th day of November, 1984, I surveyed the property shown on this plat, being known as lot 52 on plat of VARDRY VALE SECTION 2 and recorded in the RMC Office Greenville County, S. C., in Plat Book "WW" at Page 53; and that the property lines, walls and buildings are as shown hereon, and that the walls and buildings located on said lot do not encroach or project on adjacent street or property, and that no adjacent walls or buildings encroach or project on said premises, and no power lines cross this property except as shown hereon.

JAN 25 1985

22094

*R. B. Bruce*

R. B. Bruce, RLS 1/1952

Recordable Plat

11E-77

CAROLINA SURVEYING CO.  
112 Manly St.  
Greenville, S. C.

ECTO ----- 1 JAN 25 85 066

3.00CD