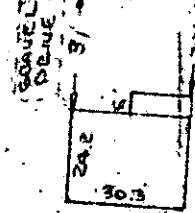



CEMETERY STREET

S85-39 E - 148.99

FILED  
GREENVILLE CO. S.C.  
DEC 18 11 01 AM '84  
DONNIE S. TANKERSLEY  
R.M.C.



S.C. Hwy 20



SEPTIC TANK ON LOT

T. BACK


Note: Improvements on this lot are not in a flood hazard area.

18358

11-D-56

DEC 18 1984

PROPERTY OF  
BARBARA Y. HARRIS  
NEAR FIDMONT GREENVILLE COUNTY, S.C.  
SCALE: 1"=50' 12 DEC 1984



This is to certify that on the 12th day of December, 1984, I surveyed the property shown on this plat, being known as lots 73, 74 & 75 on plat of MAP OF T. D. BENNETT FARM and recorded in the BMC Office Greenville County, S. C., in Plat Book " S " at Page 143 and also known as SURVEY FOR RICKY D. DAVIS and recorded in Plat Book " 8 - K " at Page 99; and that the property lines, walls and buildings are as shown hereon, and that the walls and buildings located on said lot do not encroach or project on adjacent street or property, and that no adjacent walls or buildings encroach or project on said premises, and no power lines cross this property except as shown hereon.

CAROLINA SURVEYING CO.  
112 Manly St.  
Greenville, S. C. R. B. Bruce, RLS # 1952

*R. B. Bruce*

300 8 1801