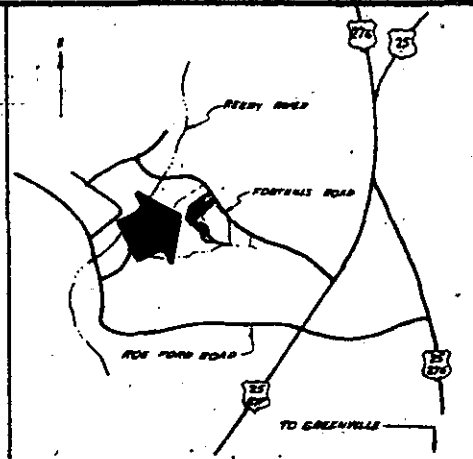
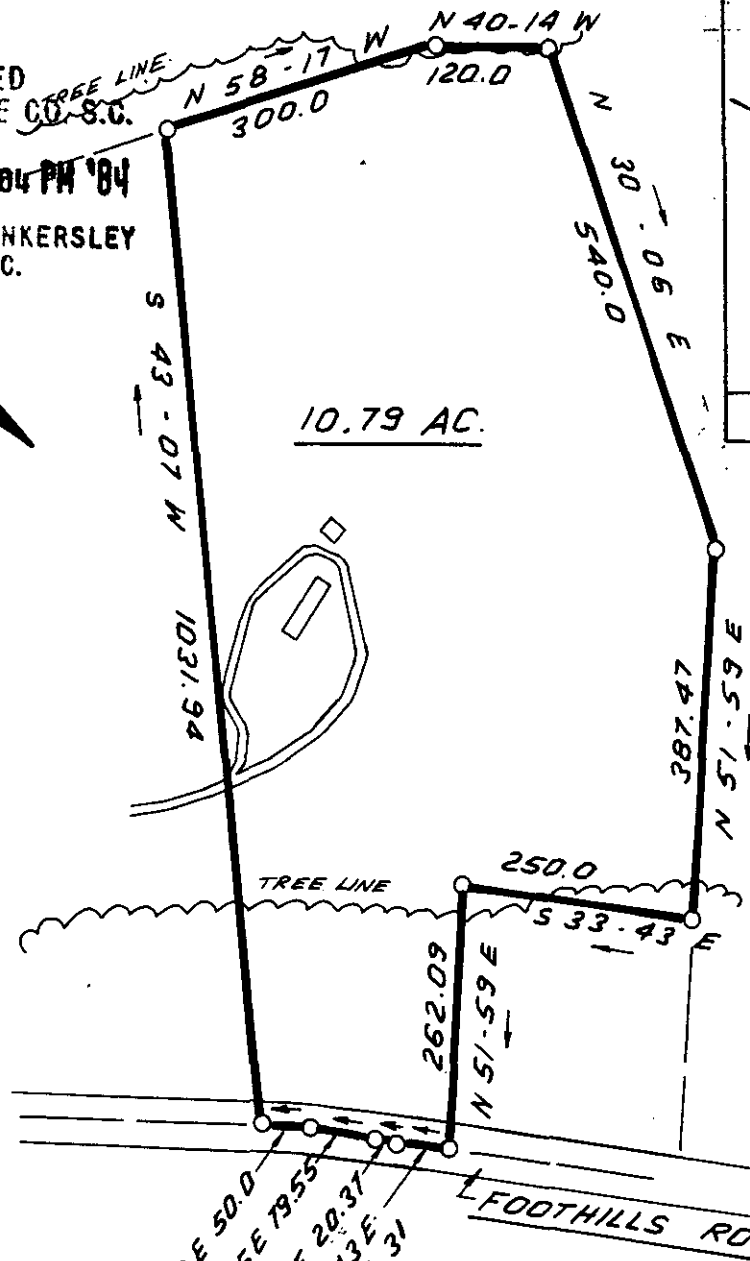



FILED
GREENVILLE CO. S.C.

Nov 28 3 04 PM '84

DONNIE S. TANKERSLEY
R.M.C.




LOCATION MAP

11-C-82

16173

NOV 28 1984




COMPILED PLAT.
NO FIELD SURVEY MADE.

STATE OF SOUTH CAROLINA
GREENVILLE COUNTY

FREELAND & ASSOCIATES
Engineers • Land Surveyors
318 WEST STONE AVENUE.
GREENVILLE, S.C.
(803) 271-4924

COMPILED PLAT
FOR
WILLIAM R. FAIRBANKS

PLAT BOOK
DEED BOOK
TAX MAP
PARTY CHIEF
DRAWN I.R.
DATE 11-20-84
DWG. NO. 11,293-3



PLS: JAMES R. FREELAND
NO: 4781