

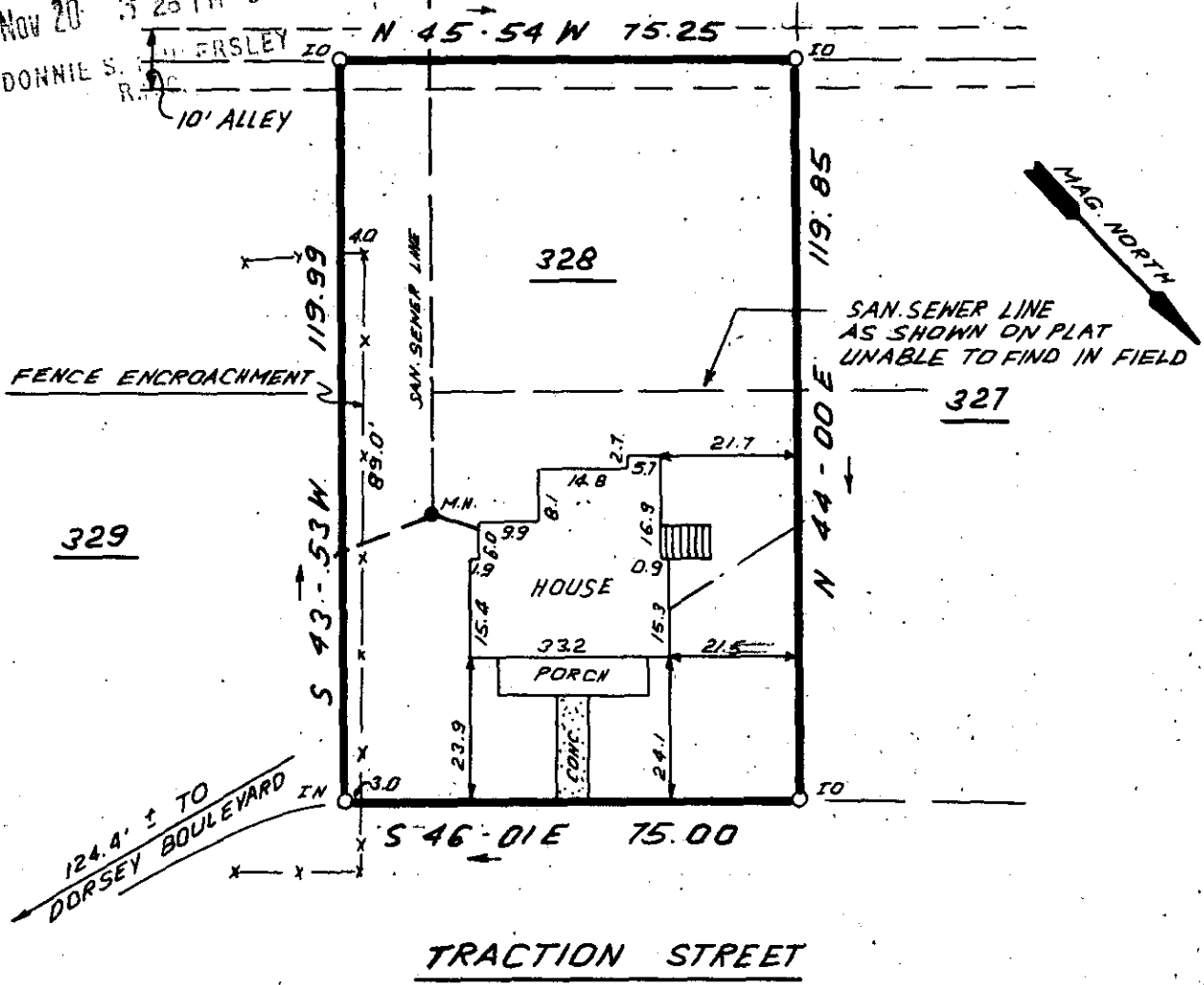
FILED
GREENVILLE CO. S.C.

NOV 20 3 25 PM '84

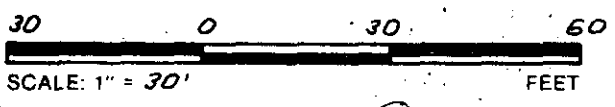
DONNIE S. LASLEY
R.D.C.

330

331




NOV 20 1984



11C-47 15400

THIS IS TO CERTIFY THAT THE PROPERTY SHOWN ON THIS PLAT WAS SURVEYED UNDER MY DIRECT SUPERVISION. PROPERTY LINES AND IMPROVEMENTS SHOWN ARE LOCATED CORRECTLY AND THAT NO VISIBLE ENCROACHMENTS EXIST UNLESS OTHERWISE SHOWN. THIS PROPERTY IS NOT LOCATED IN A DESIGNATED FLOOD HAZARD AREA



STATE OF SOUTH CAROLINA
GREENVILLE COUNTY

FREELAND & ASSOCIATES
Engineers • Land Surveyors
318 WEST STONE AVENUE
GREENVILLE, S.C.
(803) 271-4924

ABNEY MILLS
SEC. 2, LOT 328
PROPERTY OF
WILLIAM R. LASLEY, JR.

PLAT BOOK	QQ 56-59
DEED BOOK	114A-405
TAX MAP	
PARTY CHIEF	B.C.
DRAWN	J.R.
DATE	10-10-84
DWG. NO.	11878

BY: JAMES R. FREELAND
NO: 4781

2091