

HALLMARK BAPTIST CHURCH

N 14° - 41' W
35.0

N 18° - 47' E

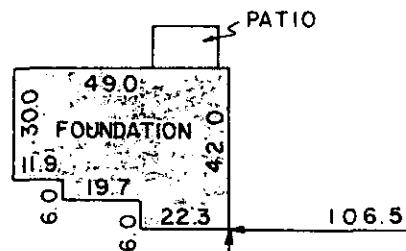
290.0

3.01 ACRES

N/F ROBERTSON

405.8

396.7



PATIO

FOUNDATION

106.5

186.0

S 74° - 22' E

818' ± TO MILLER ROAD

N 74° - 30' W

S 13° - 38' W

319.7

SMITH HINES ROAD



FILED
GREENVILLE CO. S.C.
DEC 4 2 42 PM '84
DONNIE S. TANKERSLEY
R.M.C.


This is to certify that on November 28, 1984, I surveyed the property shown on this plat, known as Property of Robert W. and Loretta M. Thompson, on plat of Smith Hinds Road, recorded in the R.M.C. Office of Greenville County, and that the property lines, walls and buildings are as shown hereon, that the building located on said lot does not encroach or project on adjacent streets or property, and that no adjacent walls or buildings encroach or project on said premises, and that no utility lines cross this property except as shown hereon. This property is not located in a Designated Flood Hazard Area.

N/F GILLESPIE

16877 DEC 4 1984

11-B-46

Fredrick E. Landrith
Fredrick E. Landrith, PLS 9545



LANDRITH SURVEYING
LAND SURVEYORS

4416 WHITE HORSE ROAD
GREENVILLE, SOUTH CAROLINA
0 50 100


SCALE

SURVEYED BY FEL

CK'D BY FEL

DRAWN BY FEL

DATE - 11/28/84



STATE of SOUTH CAROLINA
GREENVILLE COUNTY

PROPERTY OF
ROBERT W. THOMPSON
LORETTA M. THOMPSON

MICROFILMED

SEAL

PROJECT NO. 84 - 138

2 DE 4 84 447 5.00CI