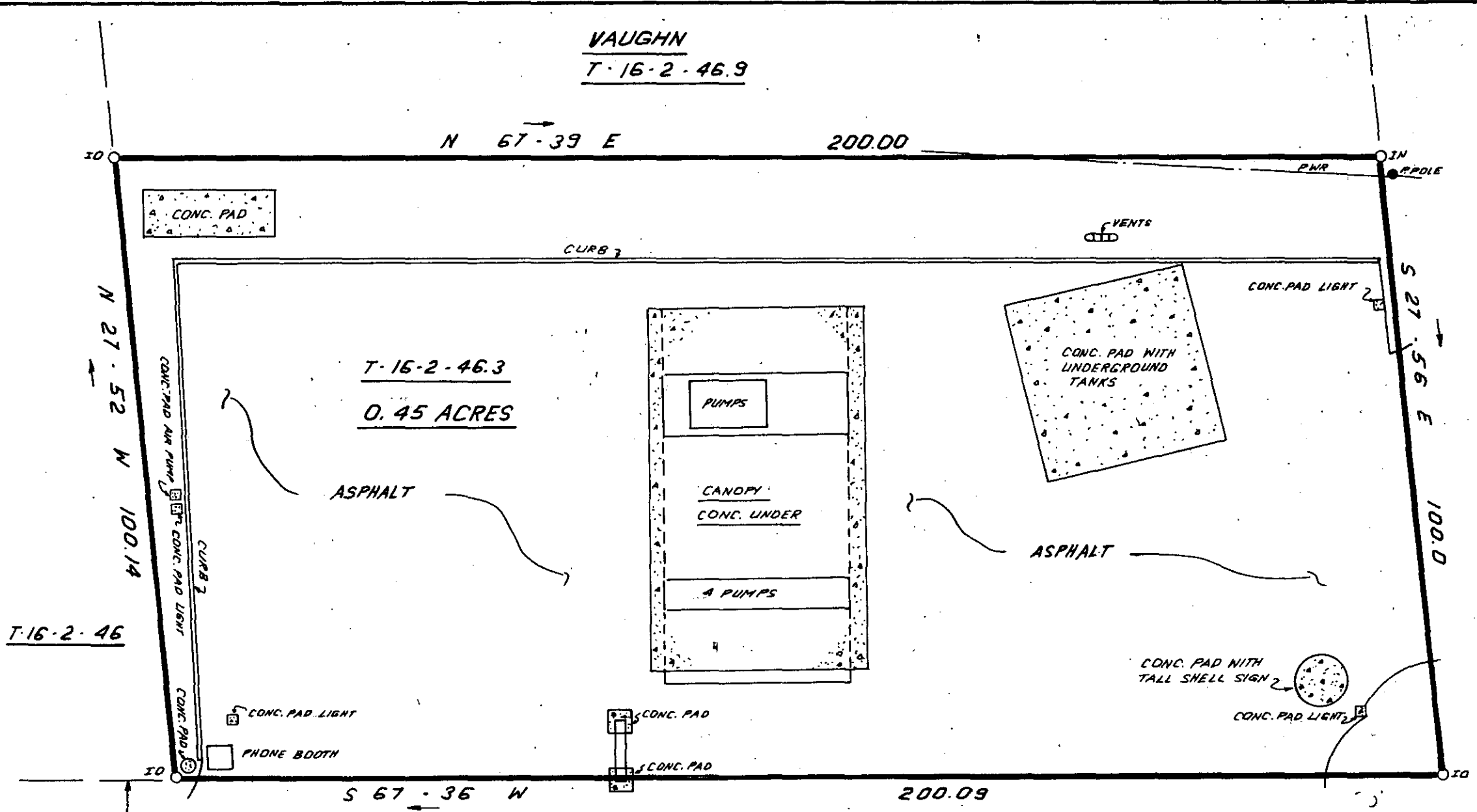


VAUGHN  
T-16-2-46.9



T-16-2-46.3  
0.45 ACRES

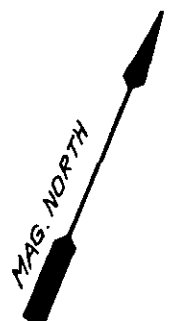
ASPHALT

ASPHALT

BUNCOMBE ROAD

U.S. HWY # 29

FILED  
GREENVILLE CO. S.C.  
NOV 15 4 50 PM '84  
DONNIE S. HARKERSLEY  
R.M.O.




14894  
NOV 15 1984  
11-B-18



I hereby certify that the ratio of precision of the field survey is 1/5,000 as shown hereon and the area was determined by DMD Method.

*James R. Freeland*  
James R. Freeland RLS & PE 4781



STATE OF SOUTH CAROLINA  
GREENVILLE COUNTY

SURVEY FOR  
L.S. SPINKS

GOTO 3 NO15 84

FREELAND & ASSOCIATES  
Engineers • Land Surveyors  
318 WEST STONE AVENUE.  
GREENVILLE, S.C.  
(803) 271-4924

PLAT BOOK	
DEED BOOK	1105-529
TAX MAP	T-16-2-46.3
PARTY CHIEF	L.T. 5.00
DRAWN	J.R.
DATE	9-25-84
DWG. NO.	11812