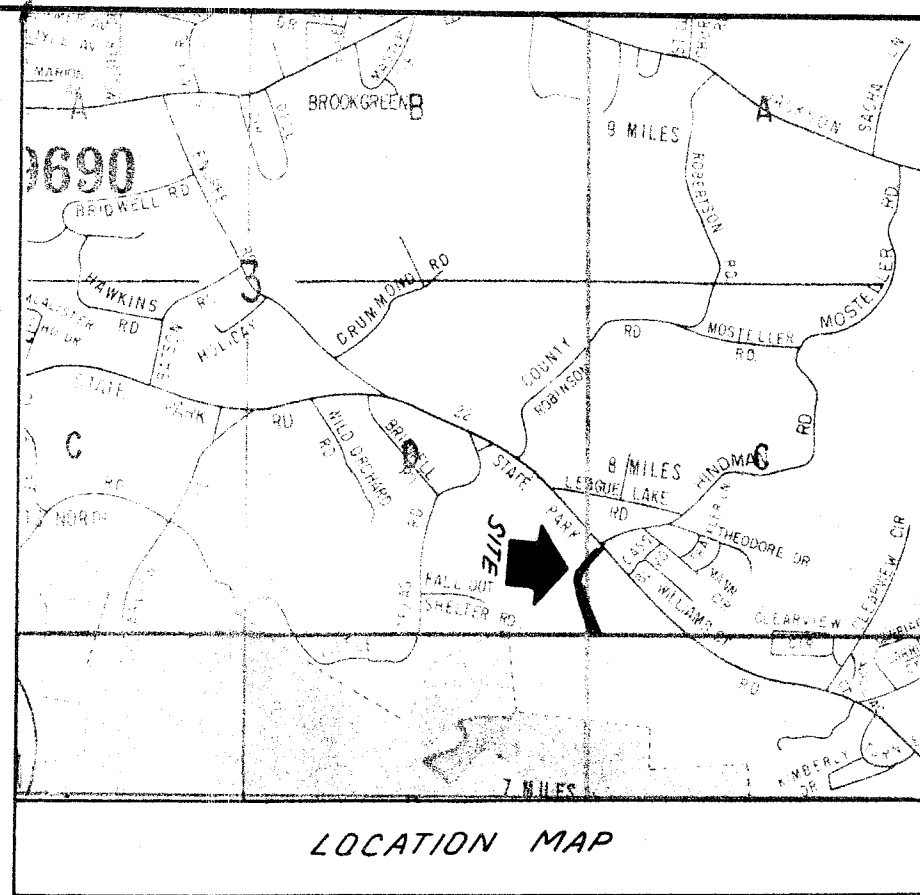
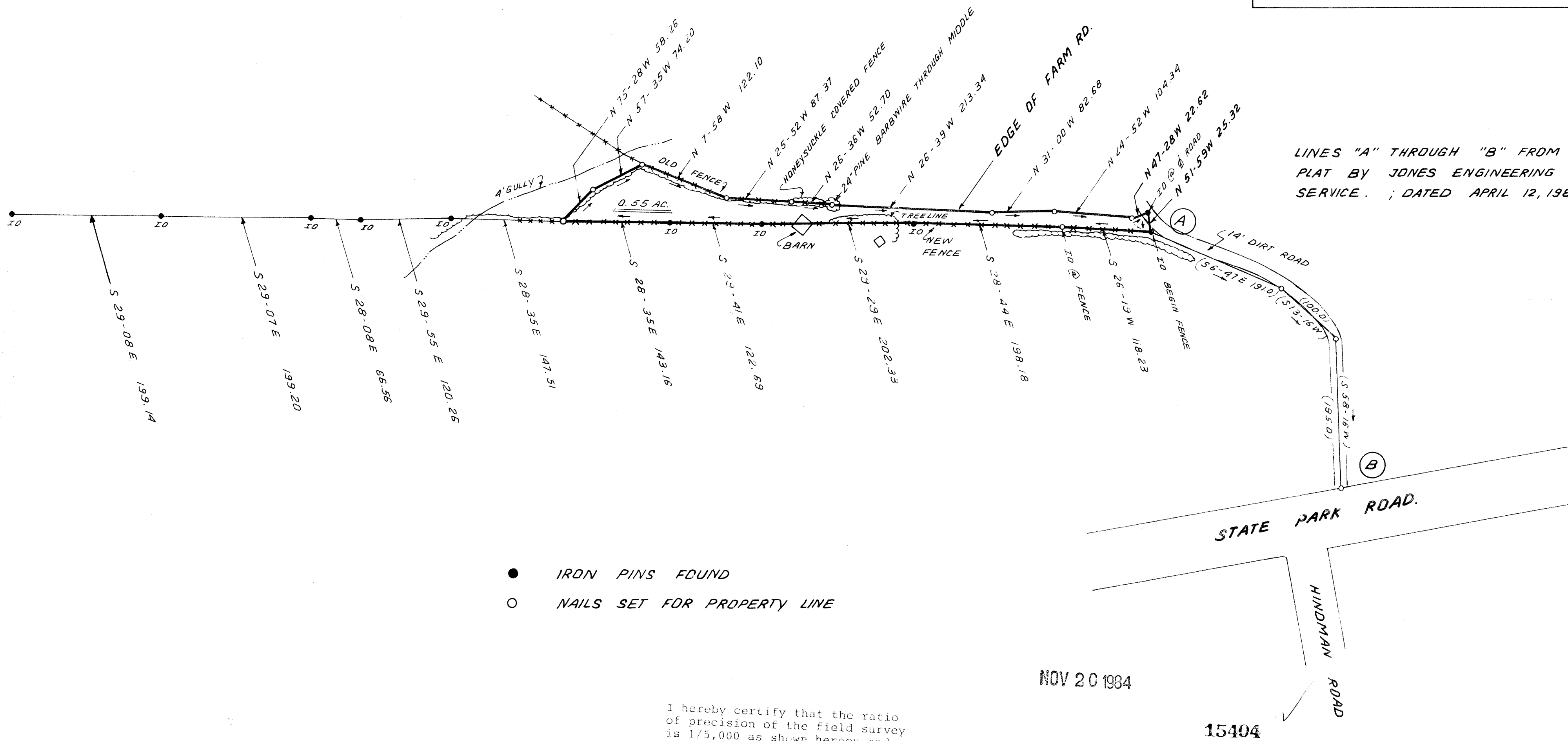


FILED  
GREENVILLE CO. S.C.  
Nov 20 10 25 AM '84  
DONNIE S. TARRERSLEY  
R.M.C.



LOCATION MAP

LINES "A" THROUGH "B" FROM  
PLAT BY JONES ENGINEERING  
SERVICE. ; DATED APRIL 12, 1982



- IRON PINS FOUND
- NAILS SET FOR PROPERTY LINE


NOV 20 1984

15404

I hereby certify that the ratio of precision of the field survey is 1/5,000 as shown hereon and the area was determined by DMD Method.

W.B. Huntley III  
W.B. Huntley III RLS 8809

10-2-58



STATE OF SOUTH CAROLINA  
GREENVILLE COUNTY

SURVEY FOR  
J.T. COLLINS

FREELAND & ASSOCIATES  
Engineers • Land Surveyors  
GREENVILLE, S.C.

SURVEY	W.B.H. III
DRAWN	B.R.
CHECK	
SCALE	1" = 100'
DATE	NOV 7 8 5.00 CI

MICROFILMED