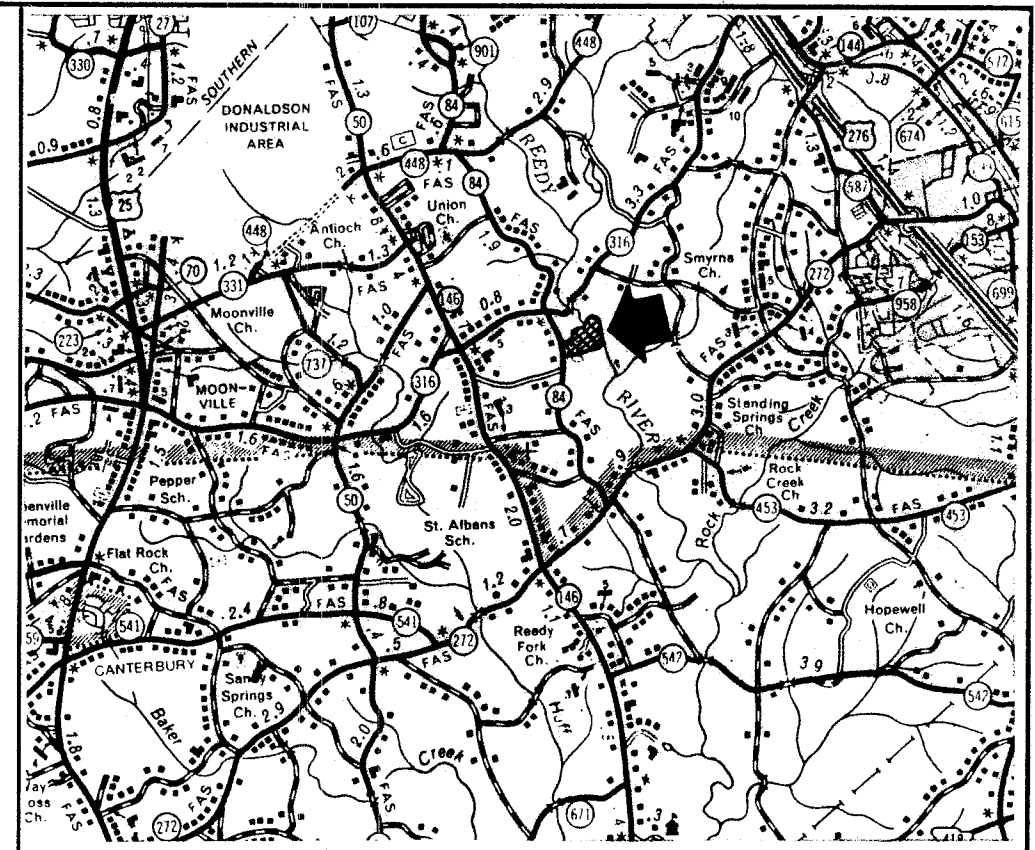


FILED
 GREENVILLE CO. S.C.
 Oct 31 2 38 PM '84
 DONNIE S. WALKERSLEY
 R.M.C.



LOCATION MAP

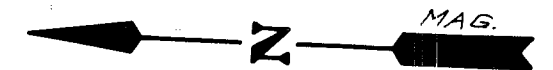


59.03 AC. TOTAL
 - 0.08 AC. RD. RIW
 58.95 AC. NET.

JAMES R. MANN &
 VIRGINIA B. MANN
 D.B. 1144 - 29
 T.M. 583.1-1-16.5

LINDA AYERS
 HOWARD
 D.B. 991-232
 T.M. 584.1-1-2.2

DAVID B. MANN &
 CAROL R. MANN




13111.

10Z-32

OCT 31 1984

I hereby certify that the ratio of precision of the field survey is 1/5,000 as shown hereon and the area was determined by DMD Method.

James R. Freeland
 James R. Freeland RLS & PE 4781



STATE OF SOUTH CAROLINA
 GREENVILLE COUNTY

SURVEY FOR
 DAVID MANN

FREELAND & ASSOCIATES Engineers • Land Surveyors GREENVILLE, S.C.	
SURVEY	F.H.T.
DRAWN	I.R.
CHECK	
SCALE	1" = 200'
DATE	10-29-84
DWG. NO.	11981

REF: TAX MAP 584.1-1-21 & 23
 DEED BK. 1057-399

