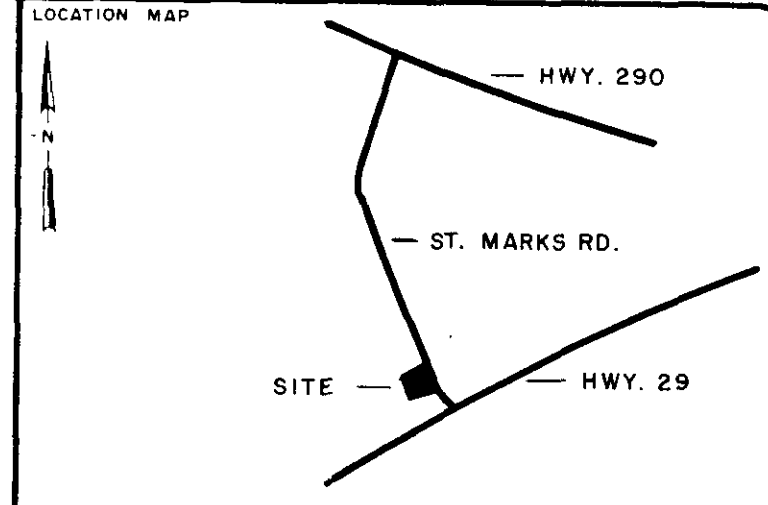
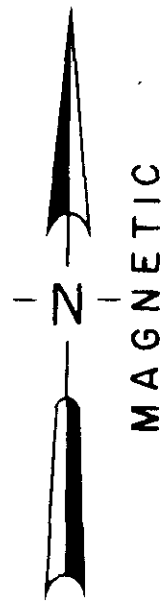


MICROFILMED

FILED  
GREENVILLE CO. S.C.  
JUL 16 12 41 PM '84  
DONNIE S. TANKERSLEY  
R.M.C.



LEGEND	○ I.P. SET	△ STONE
	● I.P. FOUND	⊙ R.R. SPIKE
	⊕ NAIL & CAP SET	⊛ NAIL & CAP FOUND

I hereby certify that the ratio of precision of the field survey is 1/7000 as shown hereon and the area was determined by the coordinate method of area calculation.

I hereby certify that the measurements as shown on this plat are correct and that there are no encroachments or projections other than shown.

This property is subject to all easements, zoning ordinances and rights of way, of record or not of record, if any.

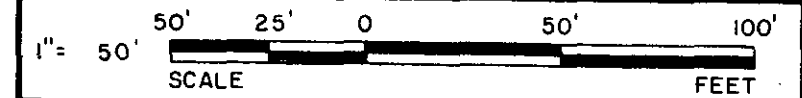
REFERENCES: DEED BOOK 1013, PAGE 882  
TAX MAP T-8-1-4

1717  
**10-11-14** JUL 16 1984

PROPERTY OF  
HELEN M. WILSON  
HAZEL M. DILLARD  
MARY SUE M. MORTON

SURVEYED FOR  
EMMANUEL BAPTIST CHURCH  
OF TAYLORS S. C.

GREENVILLE COUNTY SOUTH CAROLINA



DRAWN	CHECK	DATE	JOB NO.
WCL	CB	7-10-1984	1678-125

**LINDSEY & ASSOCIATES**

HWY. 253 RT. 1, TAYLORS S.C. 29687  
C.T.O. LAND & HYDROGRAPHIC SURVEYORS

GRANTORS  
N 51° 02' E  
322.53

S 35° 04' E  
101.47

S 29° 54' E  
100.10

S 25° 33' E  
100.17

S 23° 09' E  
87.13

S 24° 52' E  
64.45

425.80'  
S 82° 01' W

VIRGINIA B. MANN



*W.C. Lindsey*  
SIGNATURE

7/10/84  
DATE

CONTAINS 3.0 ACRES

BOB JONES UNIVERSITY

N 9° 18' W  
258.46'

THE PRINT MACHINE, INC. N44025