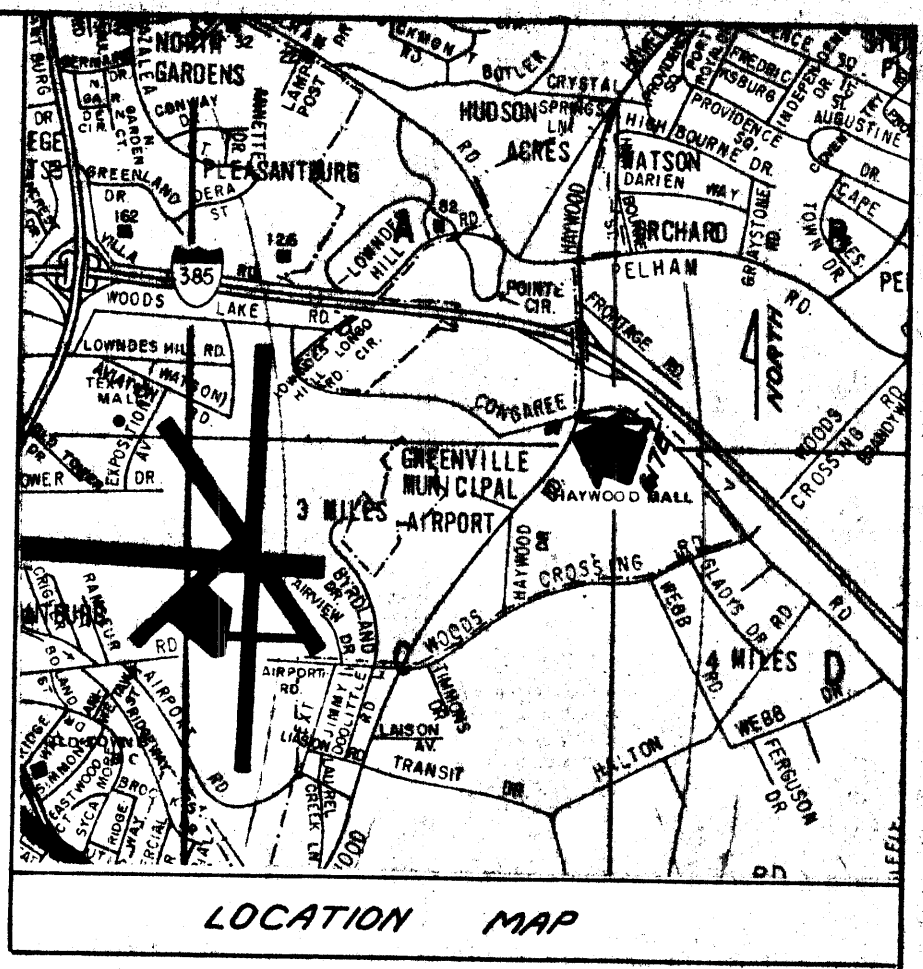



MICROFILMED

FILED
GREENVILLE, S.C.
AUG 22 11 32 AM '84
DONALD S. WILKESLEY
S.A.C.

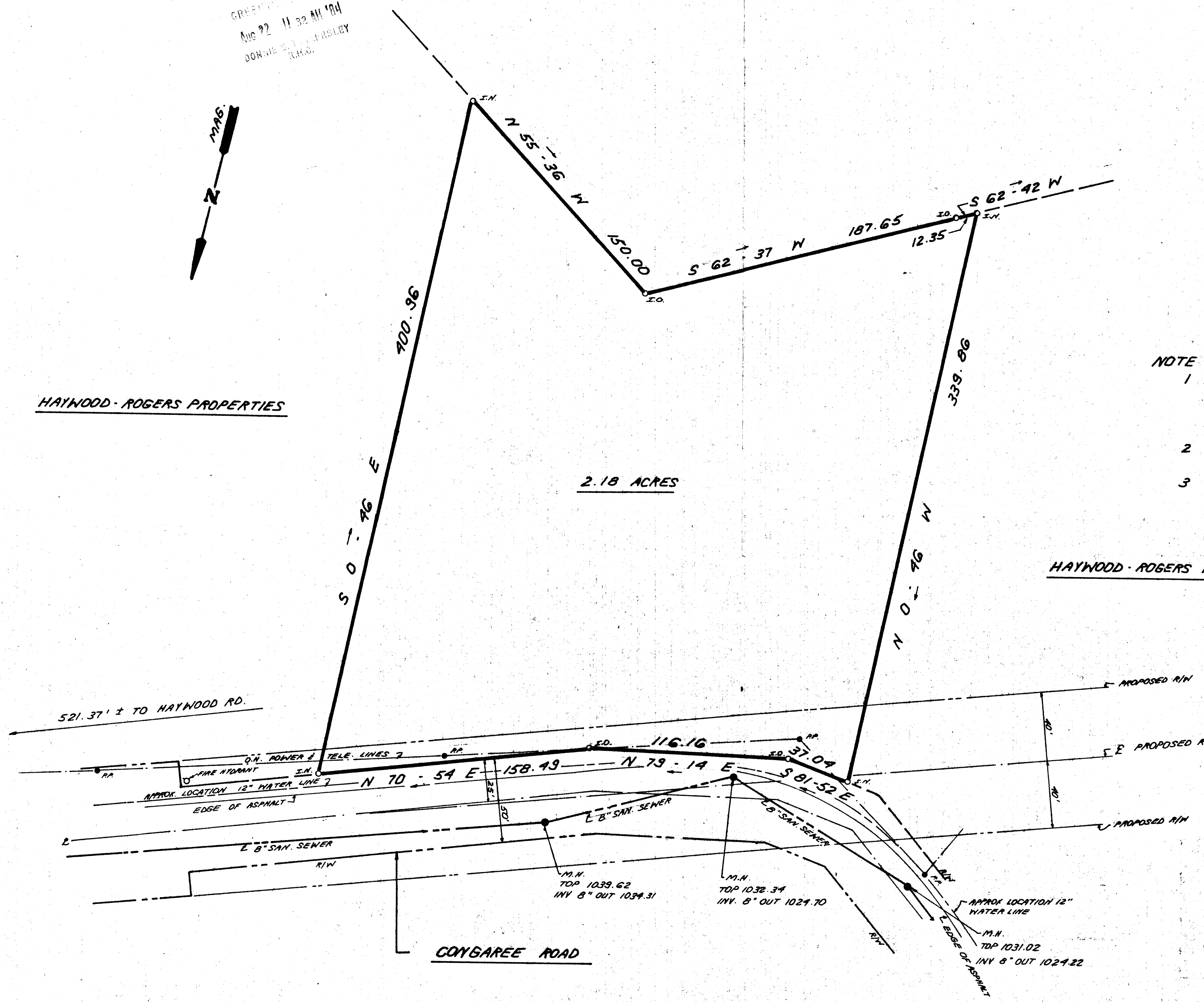


HAYWOOD-ROGERS PROPERTIES

2.18 ACRES

HAYWOOD-ROGERS PROPERTIES

- NOTE:**
- 1 UTILITY AND PROPOSED ROAD INFORMATION FROM ENWRIGHT ASSOC. INC. PLAT DATED 11-13-80 DRAWING # 80573-00-1-01
 - 2 GAS LOCATED IN HAYWOOD ROAD BY DRAWING # 80573-00-1-01
 - 3 CONTRACTOR TO VERIFY EXISTENCE OF ALL UNDERGROUND UTILITIES.





I hereby certify that the ratio of precision of the field survey is 1/5,000 as shown hereon and the area was determined by DMD Method.

James R. Freeland
James R. Freeland RLS & PE 4781

5746 ✓ AUG 22 1984

10T-63



STATE OF SOUTH CAROLINA GREENVILLE COUNTY		FREELAND & ASSOCIATES Engineers & Land Surveyors GREENVILLE, S.C.
SURVEY FOR <u>HAYWOOD-ROGERS PROPERTIES</u>		SURVEY R.J. DRAWN K.E.G. CHECK SCALE 1" = 40' 5,000 DATE JULY 2, 1984 DWG. NO. 11415
AUG 22 1984		