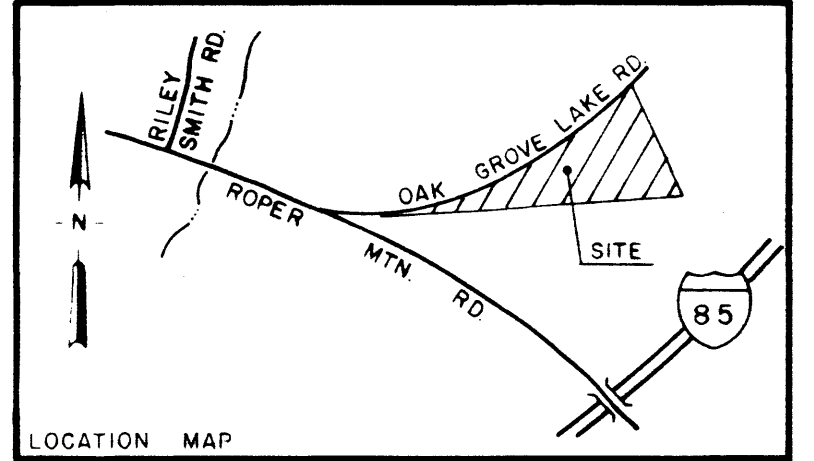


FILED  
 GREENVILLE CO., S.C.  
 JUL 12 12 12 PM '84  
 DONALD S. DAVENPORT  
 R.A.C.



**CERTIFICATION**  
 THIS IS TO CERTIFY TO DEAN DAVIDSON THAT AN ACTUAL FIELD SURVEY WAS PERFORMED ON THIS PROPERTY UNDER MY SUPERVISION AND I DECLARE THAT  
 (1) THE FIELD SURVEY AND THIS PLAT REPRESENT A DEPENDENT RESURVEY OF THE SUBJECT PROPERTY AND THAT THE INFORMATION SHOWN HEREON IS CORRECT TO THE BEST OF MY PROFESSIONAL KNOWLEDGE AND BELIEF  
 (2) ALL RIGHTS OF WAY, EASEMENTS AND ENCROACHMENTS, OBVIOUS AND APPARENT FROM FIELD OBSERVATION OF THE SUBJECT PROPERTY AT THE TIME OF THE SURVEY ARE AS SHOWN  
 (3) THE AREA OF THE SUBJECT PROPERTY WAS CALCULATED BY COORDINATES AND THAT THIS IS A CLASS B SURVEY

*Thomas A. Barrett*  
 SIGNATURE OF REGISTERED LAND SURVEYOR

**REFERENCES**

BB 540.4-1-20	PLAT BY C.E. WEBB R.L.S. SEPT 1975	ELMIE FREEMAN
BB 540.10	DB	PB 4X-21, 22, 23 DOVE TREE
BB	DB 1206-588	PB FREEMAN
BB	DB	PB

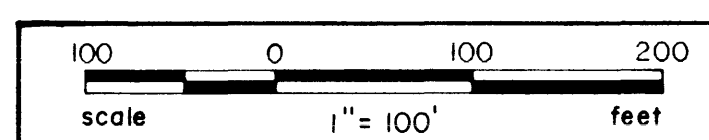
**PRINTED**

JUL 11 1984


ARBOR ENGINEERING

10-T-11

1356



**Arbor Engineering, Inc.**  
 P.O. BOX 263, GREENVILLE, S.C.  
 LANDSCAPE ARCHITECTS-ENGINEERS-RECREATIONAL PLANNERS



SEAL

NO.	DATE	BY	DESCRIPTION	APPR.
REVISIONS				

**PROPERTY SURVEY FOR**

**DEAN DAVIDSON**

GREENVILLE SOUTH CAROLINA

DRAWN	DESIGN	CHECK	DATE
RES			8 MAY 1984
SCALE	FILE	SHEET NO.	JOB NO.
1" = 100'		1 OF 1	84094-02