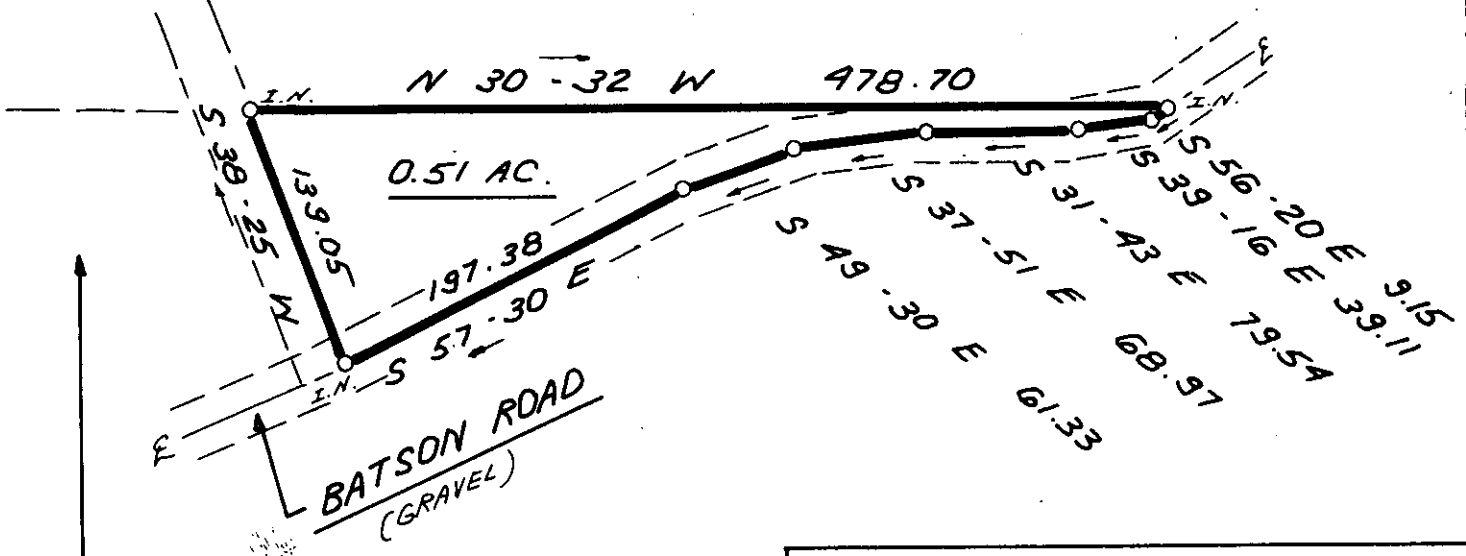


JAMES A. BOLING

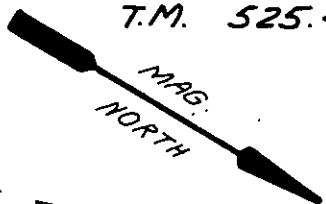


HOKEL CHRISTAN PROPERTIES,

INC.

D.B. 991-93

T.M. 525.4-1-25

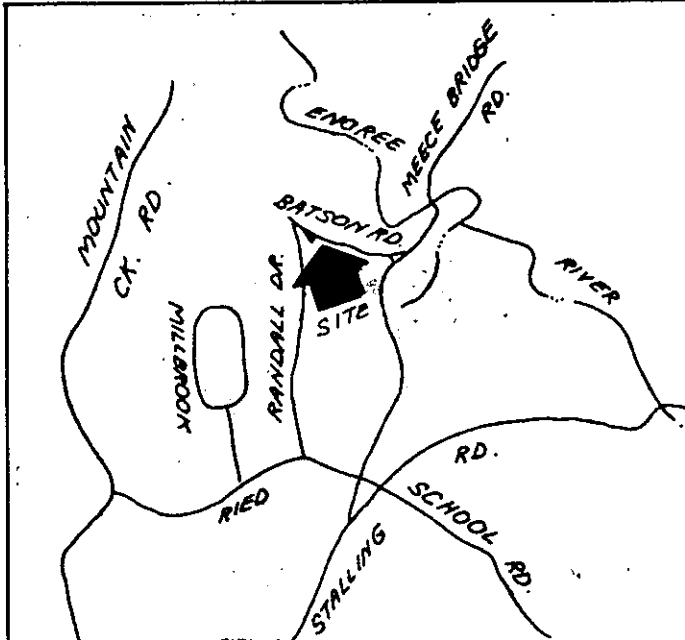


FILED  
GREENVILLE CO. S.C.  
JUL 10 12 52 PM '84  
DONNIE S. TARKERSLEY  
R.M.C.

1086 ✓


10-S-98

JUL 10 1984



LOCATION MAP

I HEREBY CERTIFY THAT THE RATIO OF PRECISION OF THE FIELD SURVEY IS 1.5000 AS SHOWN HEREON AND THAT THE AREA WAS DETERMINED BY DMD METHOD



300 3  
21A01

STATE OF SOUTH CAROLINA  
GREENVILLE COUNTY

FREELAND & ASSOCIATES  
Engineers • Land Surveyors  
318 WEST STONE AVENUE.  
GREENVILLE, S.C.  
(803) 271-4924

SURVEY FOR  
JAMES A. BOLING

PLAT BOOK
DEED BOOK
TAX MAP PT. 498.1 - 28
PARTY CHIEF L.T.
DRAWN K.E.G.
DATE JULY 2, 1984
DWG NO 11380-D

RLS: JAMES R. FREELAND  
NO: 4781