

LAKE FAIRFIELD

SHORE LINE

S 1-12 W 10.0
42.7

S 10-54 E 100.0

79.8

N 86-32 W 10.0

MAG. NORTH

FLOOD PLANE LINE

120

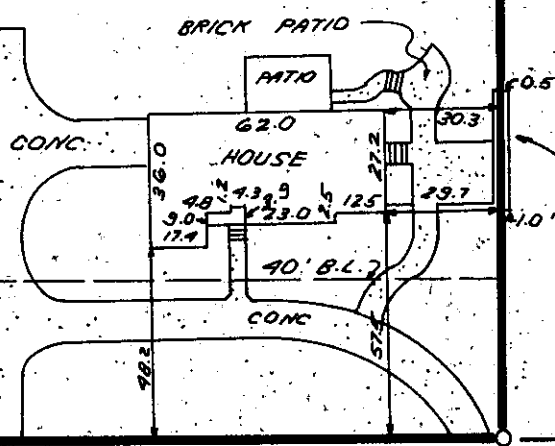
25' SAN SEWER EASEMENT

119

121

S 86-31 E 231.1


N 86-40 W 178.3



919.3' J TO LAKE FAIRFIELD DR.

N 3-39 E 140.1

HERMITAGE ROAD 37436



✓ 10-R-13
REVISED 5/22/84

FILED
GREENVILLE CO. S.C.
MAY 29 11 12 AM '84
DORRIS S. JANKERSLEY
R.M.C.


THIS IS TO CERTIFY THAT THE PROPERTY SHOWN ON THIS PLAT WAS SURVEYED UNDER MY DIRECT SUPERVISION. PROPERTY LINES AND IMPROVEMENTS SHOWN ARE LOCATED CORRECTLY AND THAT NO VISIBLE ENCROACHMENTS EXIST UNLESS OTHERWISE SHOWN. THIS HOUSE IS NOT LOCATED IN A DESIGNATED FLOOD HAZARD AREA.

STATE OF SOUTH CAROLINA
GREENVILLE COUNTY

FREELAND & ASSOCIATES
Engineers • Land Surveyors
318 WEST STONE AVENUE.
GREENVILLE, S.C.
(803) 271-4924

LAKE FOREST
SEC. 2, LOT 120
PROPERTY OF
HAROLD M. HEWELL
VERRENICE L. HEWELL

PLAT BOOK	EE-71A & GGG-380
DEED BOOK	1050-100
TAX MAP	277-2-128
PARTY CHIEF	R.A.J.
DRAWN	K.E.G.
DATE	5/16/84
DWG. NO.	11034



2 MY29 84 1134

3-00-12