

NOTES

1. THERE IS A _____ UTILITY AND DRAINAGE EASEMENT ALONG EACH SIDE OF ALL SIDE PROPERTY LINES, AND A _____ EASEMENT ALONG EACH SIDE OF REAR PROPERTY LINES.

REVISIONS AND RECERTIFICATIONS

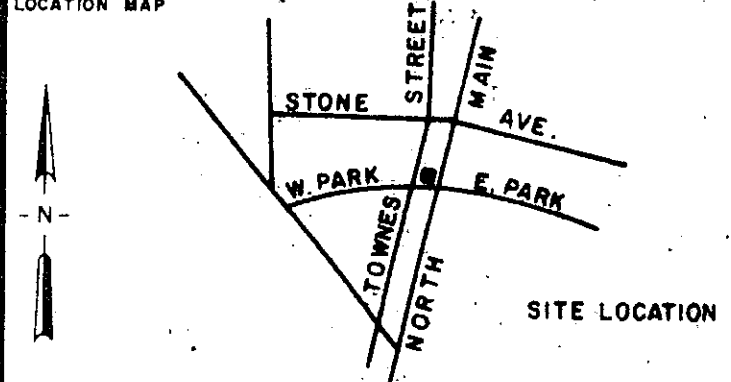
| NO. | BY | DATE | DESCRIPTION | JOB NO. REFERENCE | APP. |
|-----|----|------|-------------|-------------------|------|
| 1 | | | | | |
| 2 | | | | | |
| 3 | | | | | |
| 4 | | | | | |

REFERENCES

| | | |
|----|----|----|
| BB | DB | PB |
| BB | DB | PB |
| BB | DB | PB |
| BB | DB | PB |

MICROFILMED

LOCATION MAP



CERTIFICATION

THIS IS TO CERTIFY TO NICHOLSON U. TUCKER THAT AN ACTUAL FIELD SURVEY WAS PERFORMED ON THIS PROPERTY UNDER MY SUPERVISION AND I DECLARE THAT:

(1) THE FIELD SURVEY AND THIS PLAT REPRESENT A DEPENDENT RESURVEY OF THE SUBJECT PROPERTY AND THAT THE INFORMATION SHOWN HEREON IS CORRECT TO THE BEST OF MY PROFESSIONAL KNOWLEDGE AND BELIEF.

(2) ALL RIGHTS OF WAY, EASEMENTS AND ENCROACHMENTS OBVIOUS AND APPARENT FROM FIELD OBSERVATION OF THE SUBJECT PROPERTY AT THE TIME OF THE SURVEY ARE AS SHOWN.

(3) THE AREA OF THE SUBJECT PROPERTY WAS CALCULATED BY COORDINATES AND THAT THIS IS A CLASS B SURVEY.

William U. Tucker
SIGNATURE OF REGISTERED LAND SURVEYOR DATE _____ S.C. REG. NO. _____

THIS IS TO CERTIFY TO _____ THAT THIS DRAWING IS A COMPOSITE PLAT AND DOES NOT CONSTITUTE AN ACTUAL FIELD SURVEY, AND THAT ANY USE OF THIS DRAWING FOR ANY PURPOSE OTHER THAN GENERAL REFERENCE IS DONE SO WITH THE UNDERSTANDING THAT ARBOR ENGINEERING INC. ASSUMES NO RESPONSIBILITY OR LIABILITY FOR ITS ACCURACY OR CORRECTNESS.

SIGNATURE OF REGISTERED LAND SURVEYOR _____ DATE _____ S.C. REG. NO. _____

THE DEPARTMENT OF HOUSING AND URBAN DEVELOPMENT FLOOD WAY DATA FOR GREENVILLE COUNTY SHOWS THIS PROPERTY TO BE IN A FLOOD PLAIN AREA NOT TO BE IN A FLOOD PLAIN AREA LOCATION CANNOT BE DETERMINED.

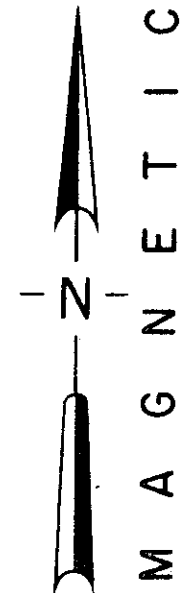
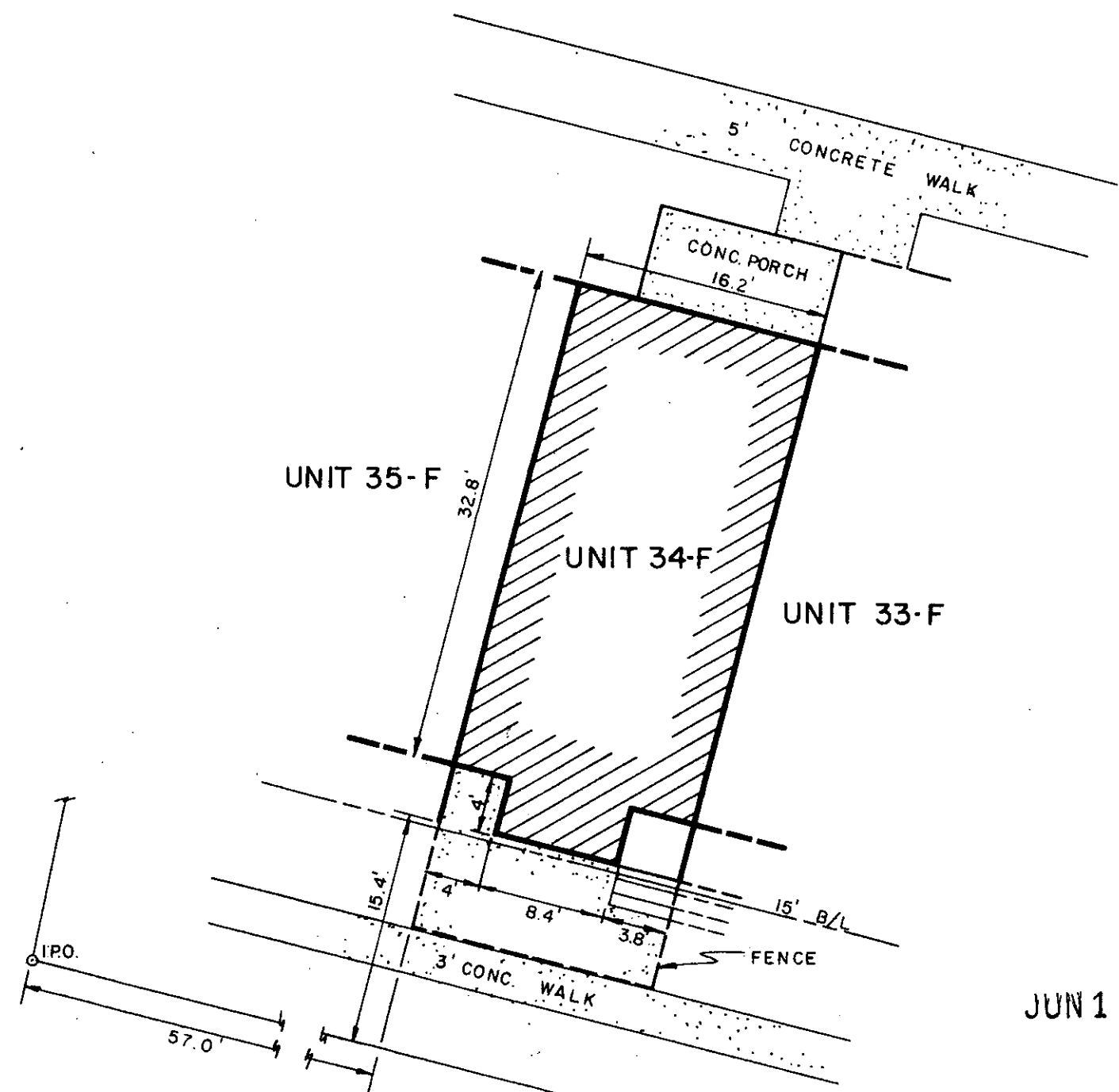
PROPERTY SURVEY FOR NICHOLSON U. TUCKER UNIT 34 BUILDING F HERITAGE PARK

GREENVILLE SOUTH CAROLINA

SCALE 10 0 10 20

| | | | |
|----------|---------------|----------|-------------|
| RESEARCH | DRAWN | CHECK | DATE |
| | RES | WNS | JUNE 1 1984 |
| FILE | FIELD WORK BY | JOB NO. | |
| | AJP | 83115-02 | |

ARBOR ENGINEERING
P.O. BOX 263, GREENVILLE, S.C.
LANDSCAPE ARCHITECTS ENGINEERS LAND SURVEYORS



39400

JUN 13 1984

10-Q-54

FILED
GREENVILLE CO. S.C.
JUN 13 11 03 AM '84
DONNIE S. TANKERSLEY
R.M.C.

GOTO -- 1 UN1384 1017 THE PRINT MACHINE, INC. N98624