

**NOTES**

THERE IS A \_\_\_\_\_ UTILITY AND DRAINAGE EASEMENT ALONG EACH SIDE OF ALL SIDE PROPERTY LINES, AND A \_\_\_\_\_ EASEMENT ALONG EACH SIDE OF REAR PROPERTY LINES.

**REVISIONS AND RECERTIFICATIONS**

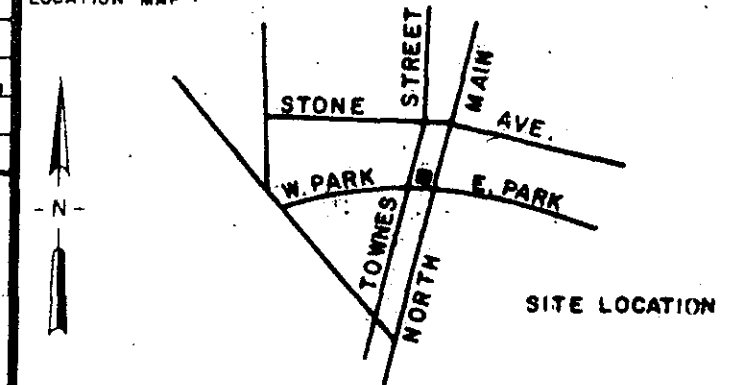
NO.	BY	DATE	DESCRIPTION	JOB NO. REFERENCE	APP.
1					
2					
3					
4					

**REFERENCES**

BB	DB	PB
BB	DB	PB
BB	DB	PB
BB	DB	PB

MICROFILMED

**LOCATION MAP**



**CERTIFICATION**

THIS IS TO CERTIFY TO EDWARD F. GIRARDEAU THAT AN ACTUAL FIELD SURVEY WAS PERFORMED ON THIS PROPERTY UNDER MY SUPERVISION AND I DECLARE THAT:

(1) THE FIELD SURVEY AND THIS PLAT REPRESENT A DEPENDENT RESURVEY OF THE SUBJECT PROPERTY AND THAT THE INFORMATION SHOWN HEREON IS CORRECT TO THE BEST OF MY PROFESSIONAL KNOWLEDGE AND BELIEF.

(2) ALL RIGHTS OF WAY, EASEMENTS AND ENCROACHMENTS, OBVIOUS AND APPARENT FROM FIELD OBSERVATION OF THE SUBJECT PROPERTY AT THE TIME OF THE SURVEY ARE AS SHOWN.

(3) THE AREA OF THE SUBJECT PROPERTY WAS CALCULATED BY COORDINATES AND THAT THIS IS A CLASS B SURVEY.

*William N. ...*  
 SIGNATURE OF REGISTERED LAND SURVEYOR      DATE      S.C. REG. NO.

THIS IS TO CERTIFY TO \_\_\_\_\_ THAT THIS DRAWING IS A COMPOSITE PLAT AND DOES NOT CONSTITUTE AN ACTUAL FIELD SURVEY, AND THAT ANY USE OF THIS DRAWING FOR ANY PURPOSE OTHER THAN GENERAL REFERENCE IS DONE SO WITH THE UNDERSTANDING THAT ARBOR ENGINEERING INC. ASSUMES NO RESPONSIBILITY OR LIABILITY FOR ITS ACCURACY OR CORRECTNESS.

\_\_\_\_\_  
 SIGNATURE OF REGISTERED LAND SURVEYOR      DATE      S.C. REG. NO.

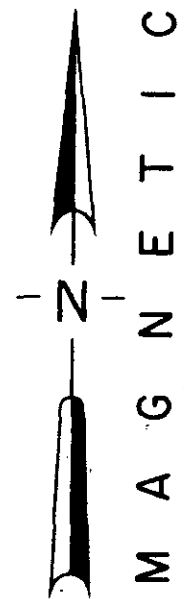
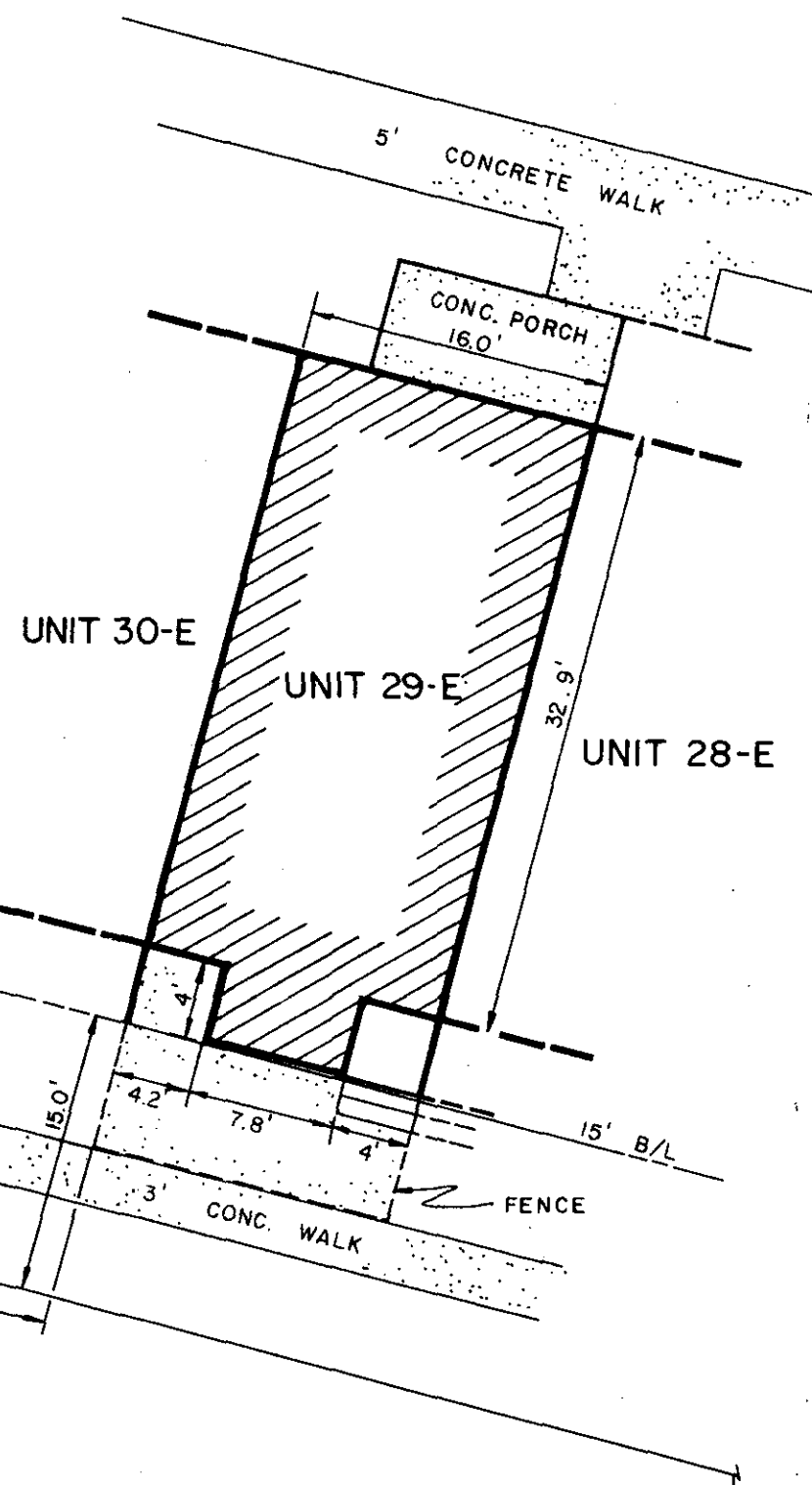
THE DEPARTMENT OF HOUSING AND URBAN DEVELOPMENT FLOOD WAY DATA FOR GREENVILLE COUNTY SHOWS THIS PROPERTY  TO BE IN A FLOOD PLAIN AREA  NOT TO BE IN A FLOOD PLAIN AREA  LOCATION CANNOT BE DETERMINED.

**PROPERTY SURVEY FOR  
EDWARD F. GIRARDEAU  
UNIT 29 BUILDING E  
HERITAGE PARK**

GREENVILLE      SOUTH CAROLINA  
 SCALE 10      0      10      20

RESEARCH	DRAWN RES	CHECK WNS	DATE JUNE 1 1984
FILE	FIELD WORK BY AJP	JOB NO. 83115 - 02	

**ARBOR ENGINEERING**  
 P.O. BOX 263, GREENVILLE, S.C.  
 LANDSCAPE ARCHITECTS ENGINEERS LAND SURVEYORS



FILED  
 GREENVILLE CO. S.C.  
 JUN 13 11 03 AM '84  
 DONNIE S. TANKERSLEY  
 R.M.C.

JUN 13 1984

10-Q-49

39401

5010 -- 1 JUN 13 1984 1012  
 ARBOR ENGINEERING, INC. N28893