
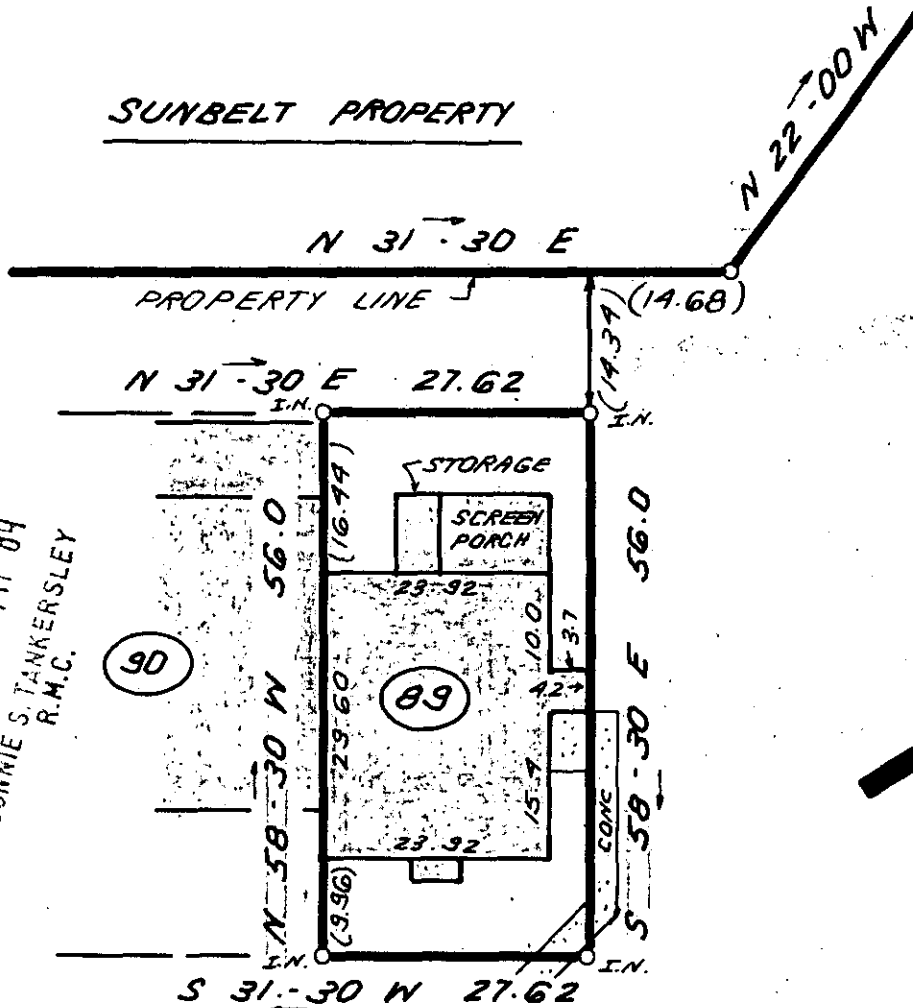


SUNBELT PROPERTY


FILED
GREENVILLE CO. S.C.
APR 30 4 24 PM '84
DONNIE S. TANKERSLEY
R.M.C.




33981

10-0-83

APR 30 1984



THIS IS TO CERTIFY THAT THE PROPERTY SHOWN ON THIS PLAT WAS SURVEYED UNDER MY DIRECT SUPERVISION. PROPERTY LINES AND IMPROVEMENTS SHOWN ARE LOCATED CORRECTLY AND THAT NO VISIBLE ENCROACHMENTS EXIST UNLESS OTHERWISE SHOWN. THIS PROPERTY IS NOT LOCATED IN A DESIGNATED FLOOD HAZARD AREA.



RLS: JAMES R. FREELAND
NO: 4781

**STATE OF SOUTH CAROLINA
GREENVILLE COUNTY**

JAMESTOWNE II
UNIT 89
PROPERTY OF
ROBERT S. CROUGH

FREELAND & ASSOCIATES
Engineers • Land Surveyors
318 WEST STONE AVENUE.
GREENVILLE, S.C.
(803) 271-4924

PLAT BOOK	9W - 33
DEED BOOK	
TAX MAP	
PARTY CHIEF	B.H.
DRAWN	K.E.G.
DATE	4/26/84
DWG. NO.	10983

SC710 -----2 AP30 84 .087 3.000

mc