

TAX MAP  
536.1-1-19

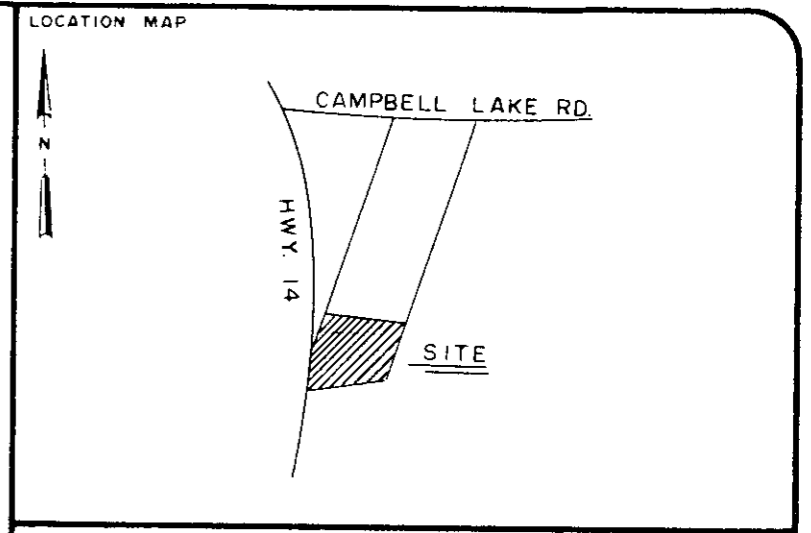
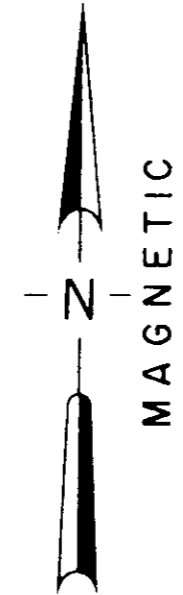
— BERNICE HAWKINS —

CONTAINS 1.25 ACRES

TAX MAP  
536.1-1-17

35931 ✓

10-N-91



○	IP SET	◊	STONE
●	IP FOUND	⊙	R.R. SPIKE
⊕	NAIL & CAP SET	⊛	NAIL & CAP FOUND

I hereby certify that the ratio of precision of the field survey is 1/7000 as shown hereon and the area was determined by the coordinate method of area calculation

I hereby certify that the measurements as shown on this plat are correct and that there are no encroachments or projections other than shown.

This property is subject to all easements, zoning ordinances and rights of way, of record or not of record, if any.


THIS PROPERTY IS NOT IN A FLOOD HAZARDOUS AREA.

REFERENCES TAX MAP 536.1-1-18  
DEED BOOK 383, PAGE 269

PROPERTY OF  
BERNICE HAWKINS

SURVEYED FOR  
BETTY G. BRUCE

GREENVILLE COUNTY SOUTH CAROLINA



DRAWN M G	CHECK T D L	DATE MAY 14, 1984	JOB NO. 1659
--------------	----------------	----------------------	-----------------

**LINDSEY & ASSOCIATES**  
HWY. 253 RT. 1, TAYLORS S.C. 29687  
LAND & HYDROGRAPHIC SURVEYORS

FILED:  
GREENVILLE CO. S.C.  
MAY 15 3 19 PM '84  
JUNNIE S. TANKERSLEY  
R.M.C.



*Thomas D. Lindsey*  
SIGNATURE DATE 5/15/84

THE PRINT MACHINE, INC. 1244025

MICROFILMED