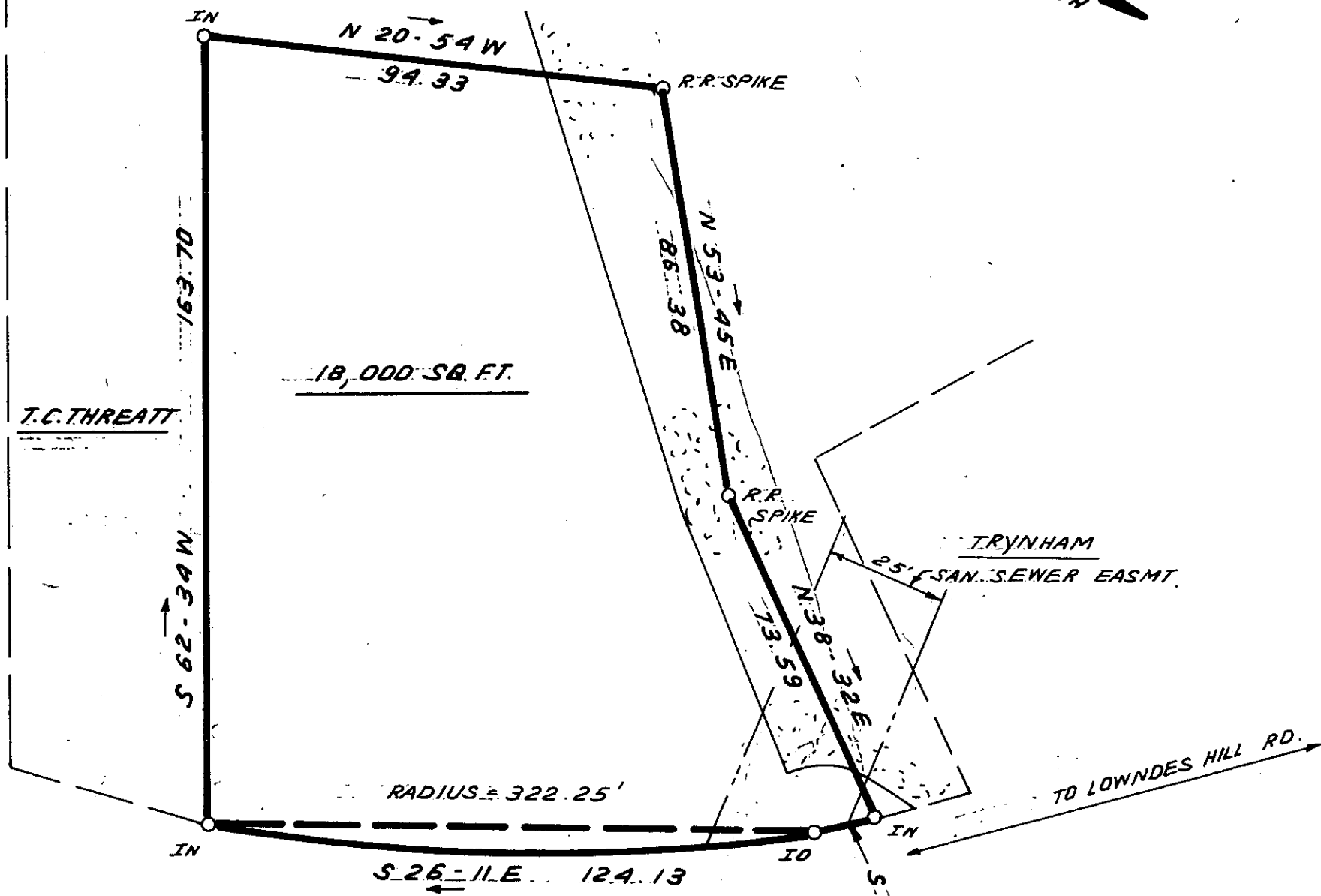
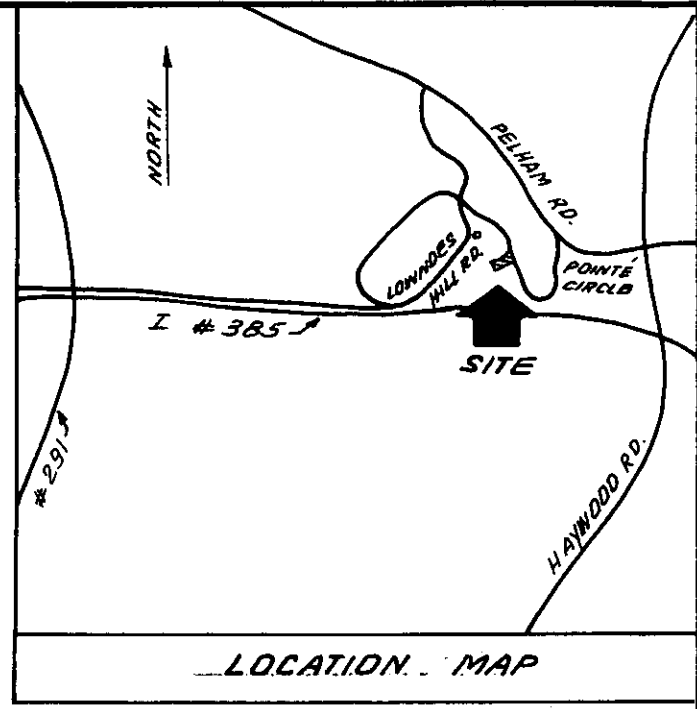


FILED
GREENVILLE CO. S. C.
T.C. THREATT
MAY 2 1 42 PM '84
DONNIE S. TANKERSLEY
R.M.C.

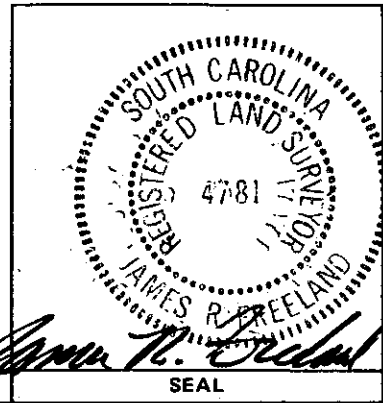


10-N-39 34344 ✓

MAY 2 1984

I hereby certify that the ratio of precision of the field survey is 1/5,000 as shown hereon and the area was determined by DMD Method.

James R. Freeland
James R. Freeland RLS & PE 4781



STATE OF SOUTH CAROLINA
GREENVILLE COUNTY

SURVEY FOR
T.C. THREATT

FREELAND & ASSOCIATES
Engineers • Land Surveyors
GREENVILLE, S.C.

SURVEY	MLC
DRAWN	B.R.
CHECK	MC
SCALE	1" = 30'
DATE	FEB. 9. 84.
DWG. NO.	10,495

MICROFILMED

5.0001
1 MAY 28 11 20