

FILED
GREENVILLE CO. S.C.
SEP 24 3 17 PM '84
DONNIE SANDERSLEY
R.M.D. @ 110.00'

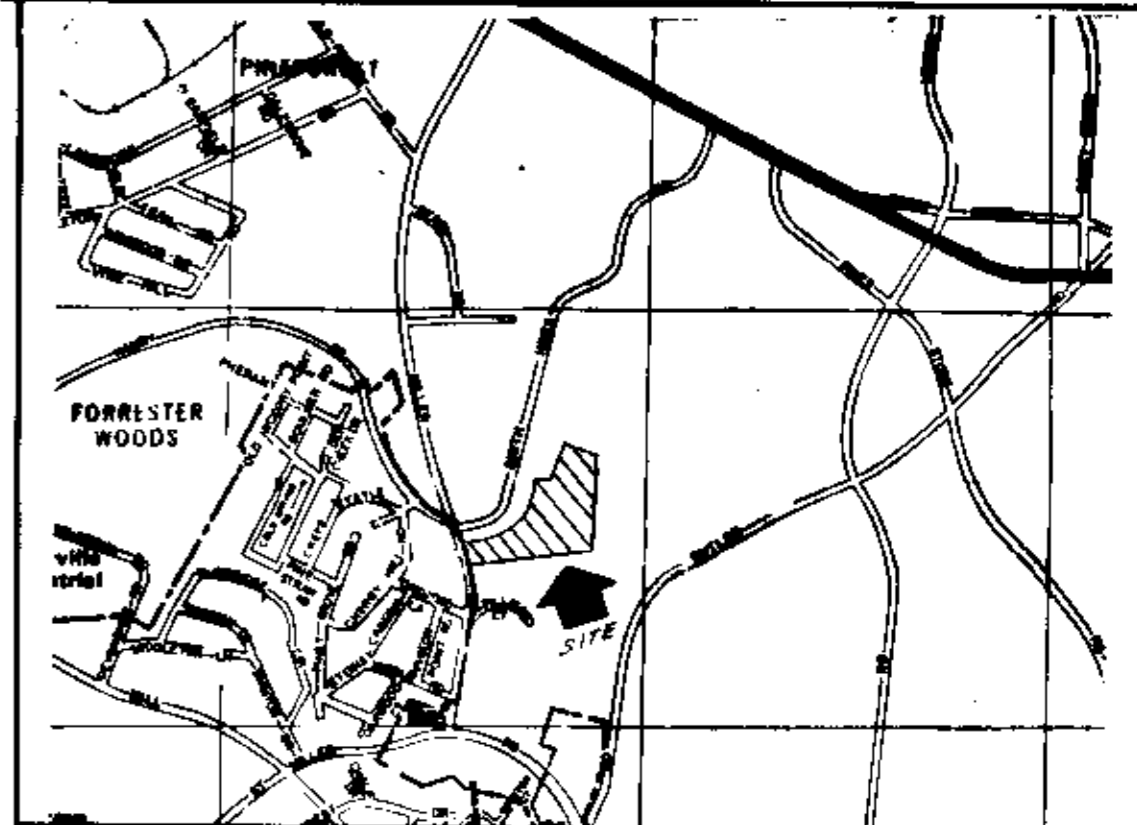
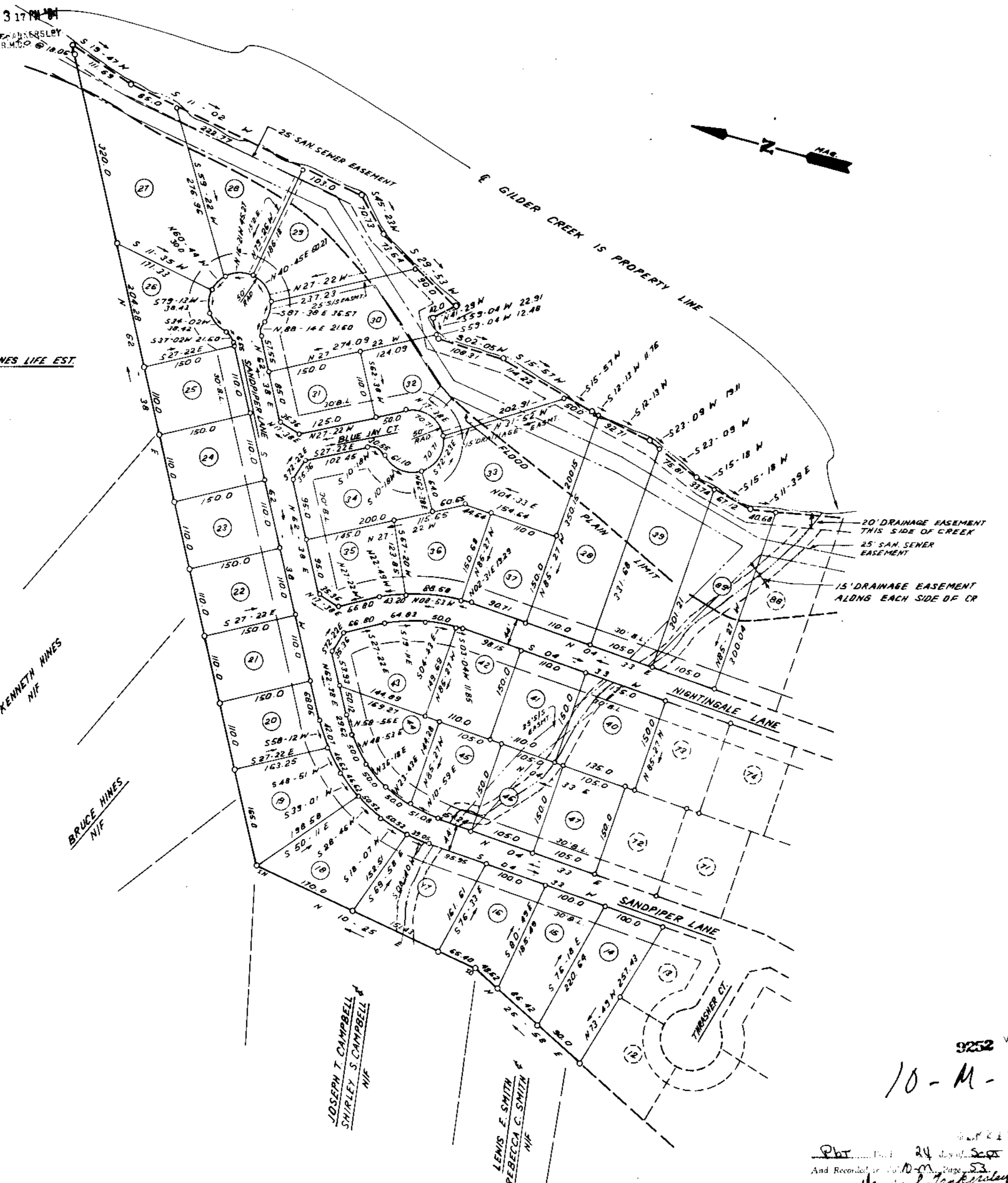
LILLIAN U. HINES LIFE EST.
NIF

KENNETH HINES
NIF

BRUCE HINES
NIF

JOSEPH T. CAMPBELL
SHIRLEY S. CAMPBELL
NIF

LEWIS E. SMITH
REBECCA C. SMITH
NIF



LOCATION MAP

FINAL PLAT

CERTIFICATE OF OWNERSHIP AND DEDICATION

The undersigned hereby acknowledge that I am (we are) the owner(s) of the property shown and described hereon and that I (we) hereby adopt this plan of subdivision with my (our) free consent and that I (we) establish the minimum building restriction lines, and hereby dedicate to public use as roads, streets, and easements, forever all areas so shown or indicated on said plat.

Signed: Don E. Bader
 Signed: _____
 Signed: _____
 Signed: _____

CERTIFICATE OF ACCURACY

"I, JAMES R. FREELAND, certify that this plat was (drawn by me) (drawn under my supervision) (an actual survey made under my supervision) from (an actual survey made by me) (deed description recorded in Book _____ Page _____ Book _____ Page _____, etc.) (other), that the error of closure as calculated by latitudes and departures is _____ that the boundaries not surveyed are shown as broken lines plotted from information found in Book _____ Page _____ that this plat was prepared in accordance with the Greenville County Subdivision Regulations as adopted.

AUGUST 6, 1984
 DATE
James R. Freeland
 LICENSED ENGINEER OR REGISTERED SURVEYOR

S. C. Registration No. 4781

CERTIFICATE OF APPROVAL FOR RECORDING

"I hereby certify that the subdivision plat shown hereon has been found to comply with the Subdivision Regulations for Greenville County, with the exception of such variances, if any, as are noted in the minutes of the Greenville County Planning Commission of Greenville County, South Carolina, and that it has been approved for recording in the office of the County Register of Mense Conveyance.

9/19/1984
 DATE
John J. [Signature]
 DIRECTOR OF PLANNING
 GREENVILLE COUNTY PLANNING COMMISSION

83-159
 FILE NUMBER

FORRESTER WOODS


SECTION VI PHASE II
 SHEET NO. 2

BEN E. SANDERS
 P.O. BOX 458
 MAULDIN, S.C. 29662
 OWNER

FREELAND & ASSOC.
 SURVEYOR

NO. OF ACRES: 53.70
 MILES OF NEW ROAD: 1.15

NO. OF LOTS: 92
 DATE: AUG. 6, 1984



9252 ✓
 10-M-53
 Plat filed 24 days Sept 94
 And Recorded in Vol. 10, Page 53, 3170
 Donnie Sandersley
 Register of Deeds Greenville

NOTE: 1) 5' DRAINAGE & UTILITY EASEMENT ALONG EACH SIDE OF ALL SIDE & REAR LOT LINES.
 2) IRON PINS AT ALL CORNERS.