

NOTES:

I, THOMAS A. GARRETT, DECLARE THAT THE SPOT ELEVATIONS SHOWN ON THIS DRAWING ARE CORRECT TO THE BEST OF MY PROFESSIONAL KNOWLEDGE AND BELIEF, AND THAT ACCORDING TO THE BENCH MARK AND FLOOD INFORMATION REFERENCED BELOW, THE RESIDENTIAL IMPROVEMENTS SHOWN ON THIS PLAT DOES NOT FALL WITHIN THE REFERENCED FLOOD PLAIN LINE.

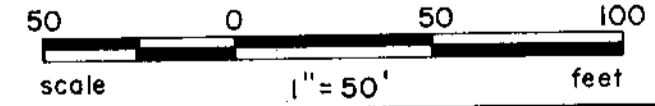
Thomas A. Garrett

BM. FOR SURVEY IS MARK RM 14, ELEV. 895.79 BRASS PIN, CENTERLINE HEADWALL UPSTREAM BROOK GLENN ROAD AT CANE CREEK TRIB. 1. SUPPLIED TO ARBOR ENGINEERING BY GREENVILLE COUNTY ENGINEERS OFFICE.


FLOOD PLAIN INFORMATION TAKEN FROM NATIONAL FLOOD INSURANCE PROGRAM FLOOD BOUNDARY AND FLOODWAY MAP FOR GREENVILLE COUNTY, PANEL 2 OF 180.

REFERENCES

BB T 31-1-1.4	898-574
BB T 31-1-1.3	DB 898-573-4
BB T 31-1-1.5	DB 940-262
BB T 31-1-1.1	DB 796-286
	PB 7K-49
	PB 4X-29
	PB 00-540
	DB 641-239-40
	DB 501-494-5
	DB 1041-263
	DB 659-289
	DB 798-280



Arbor Engineering, Inc.
P.O. BOX 263, GREENVILLE, S.C.
LANDSCAPE ARCHITECTS ENGINEERS RECREATIONAL PLANNERS

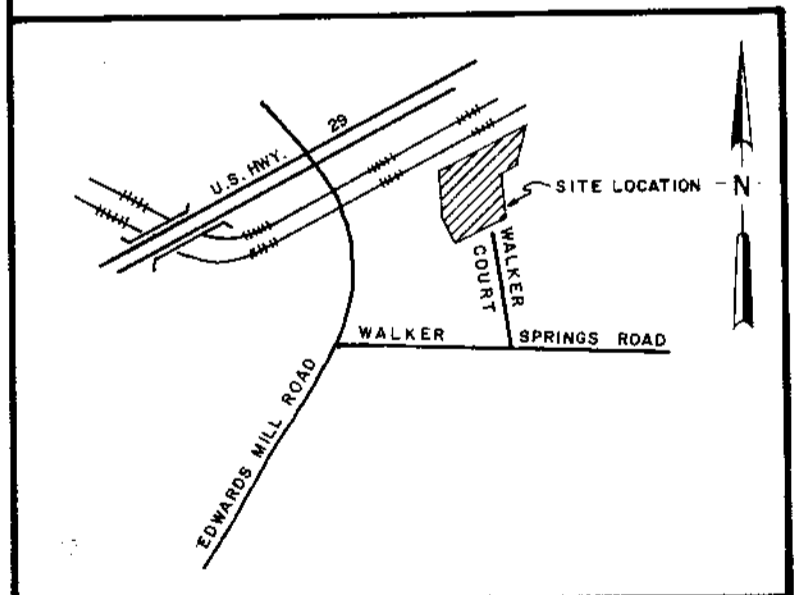


FILED
GREENVILLE CO. S.C.
MAY 11 12 22 PM '84
DORRIS S. HANSENLEY
R.H.C.

WALKER SPRINGS ROAD 35532

MAY 11 1984

10-K-66



CERTIFICATION

THIS IS TO CERTIFY TO BARRY & EVA M. STEELE THAT AN ACTUAL FIELD SURVEY WAS PERFORMED ON THIS PROPERTY UNDER MY SUPERVISION AND I DECLARE THAT:

(1) THE FIELD SURVEY AND THIS PLAT REPRESENT A DEPENDENT RESURVEY OF THE SUBJECT PROPERTY AND THAT THE INFORMATION SHOWN HEREON IS CORRECT TO THE BEST OF MY PROFESSIONAL KNOWLEDGE AND BELIEF.

(2) ALL RIGHTS OF WAY, EASEMENTS AND ENCROACHMENTS, OBVIOUS AND APPARENT FROM FIELD OBSERVATION OF THE SUBJECT PROPERTY TO THE TIME OF THE SURVEY ARE AS SHOWN.

(3) THE AREA OF THE SUBJECT PROPERTY WAS CALCULATED BY COORDINATES AND THAT THIS IS A CLASS B SURVEY.

Thomas A. Garrett
SIGNATURE OF REGISTERED LAND SURVEYOR DATE 10 MAY 84 8812 S.C. REG. NO.

THE DEPARTMENT OF HOUSING AND URBAN DEVELOPMENT FLOOD WAY DATA FOR GREENVILLE COUNTY SHOWS THIS PROPERTY TO BE IN A FLOOD PLAIN AREA NOT TO BE IN A FLOOD PLAIN AREA LOCATION CANNOT BE DETERMINED.

NO.	DATE	BY	DESCRIPTION	APPR.
2	10MAY84	WNS	REVISED STATEMENT OF DECLARATION AS REQUESTED	TAG
1	10MAY84	WNS	CHANGED RD. NAME AS DIRECTED BY OWNER, ADDED DECLARATION STATEMENT	WNS

PROPERTY SURVEY FOR
**BARRY STEELE AND
EVA M. STEELE**
3.58 Ac. LOCATED NEAR TAYLORS
GREENVILLE SOUTH CAROLINA

DRAWN WNS DESIGN CHECK TAG DATE 8 MAY 84
SCALE 1" = 50' FILE SHEET NO. OF JOB NO. 84128

5000
21801