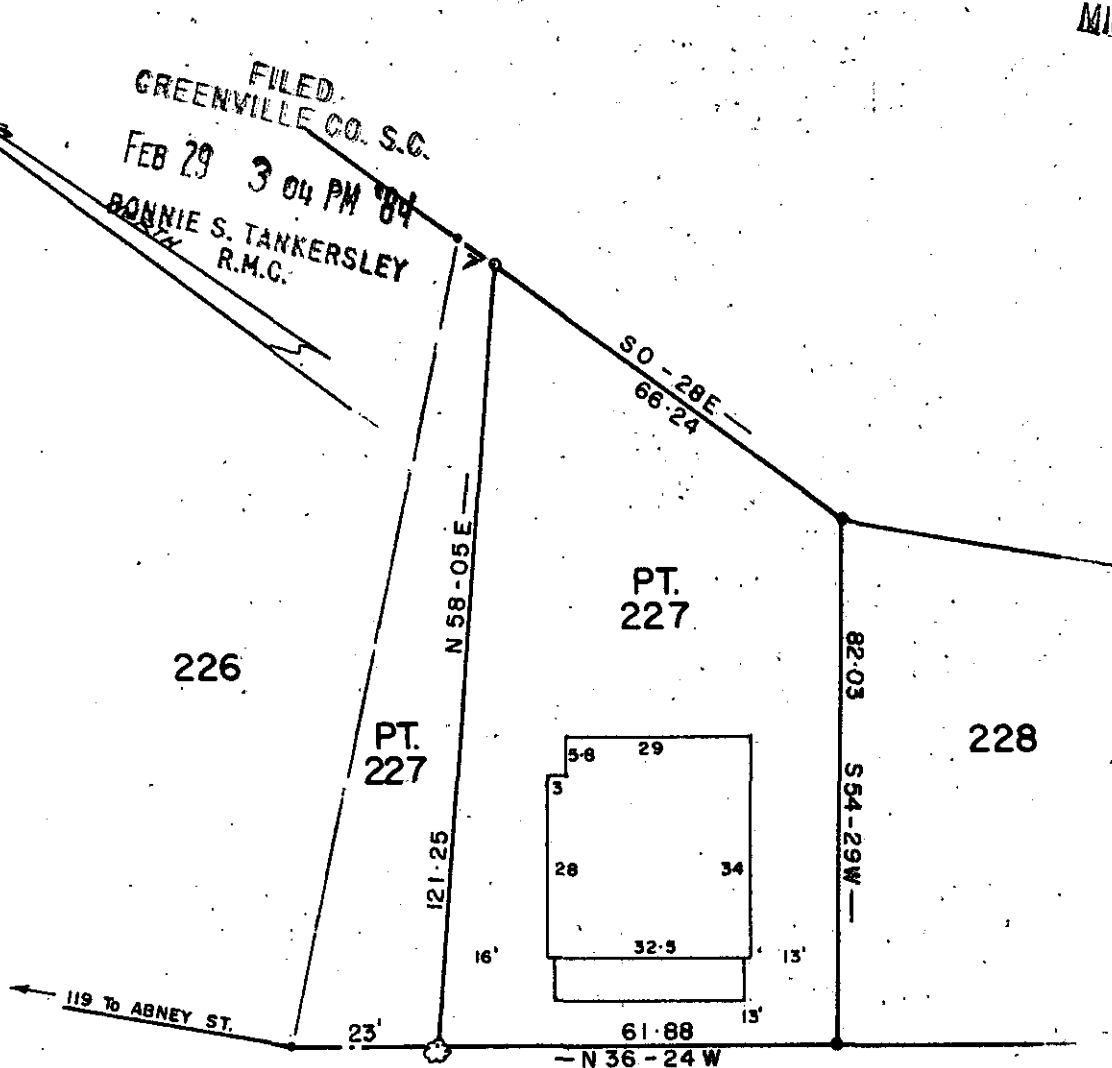


MICROFILMED

FILED GREENVILLE CO. S.C.


FEB 29 3 04 PM '84

BONNIE S. TANKERSLEY R.M.C.



DRAPER STREET

NOTE: This lot does not lie in a flood plane.



✓ 10-5-17

FEB 29 1984


26630

PROPERTY OF BILLY C. HILL STEVEN R. HILL

GREENVILLE, S. C.

FEB - 27 - 1984

SCALE 1" = 30'



27 FEB

to certify that on the day of

ABNEY HILLS BRANDON

2

58-59 recorded in Plat Book

of the R.M.C. Office for Greenville County, S. C., and that the property lines, walls and buildings are as shown hereon; that the buildings located on said lot do not encroach or project on adjacent streets or property; and that no adjacent buildings or walls encroach or project on said premises, and that no utility lines cross this property.

*[Signature]*

Reg. Engineer No. 1144 S.C.

2 FEB 29 84 838

3.00CI