
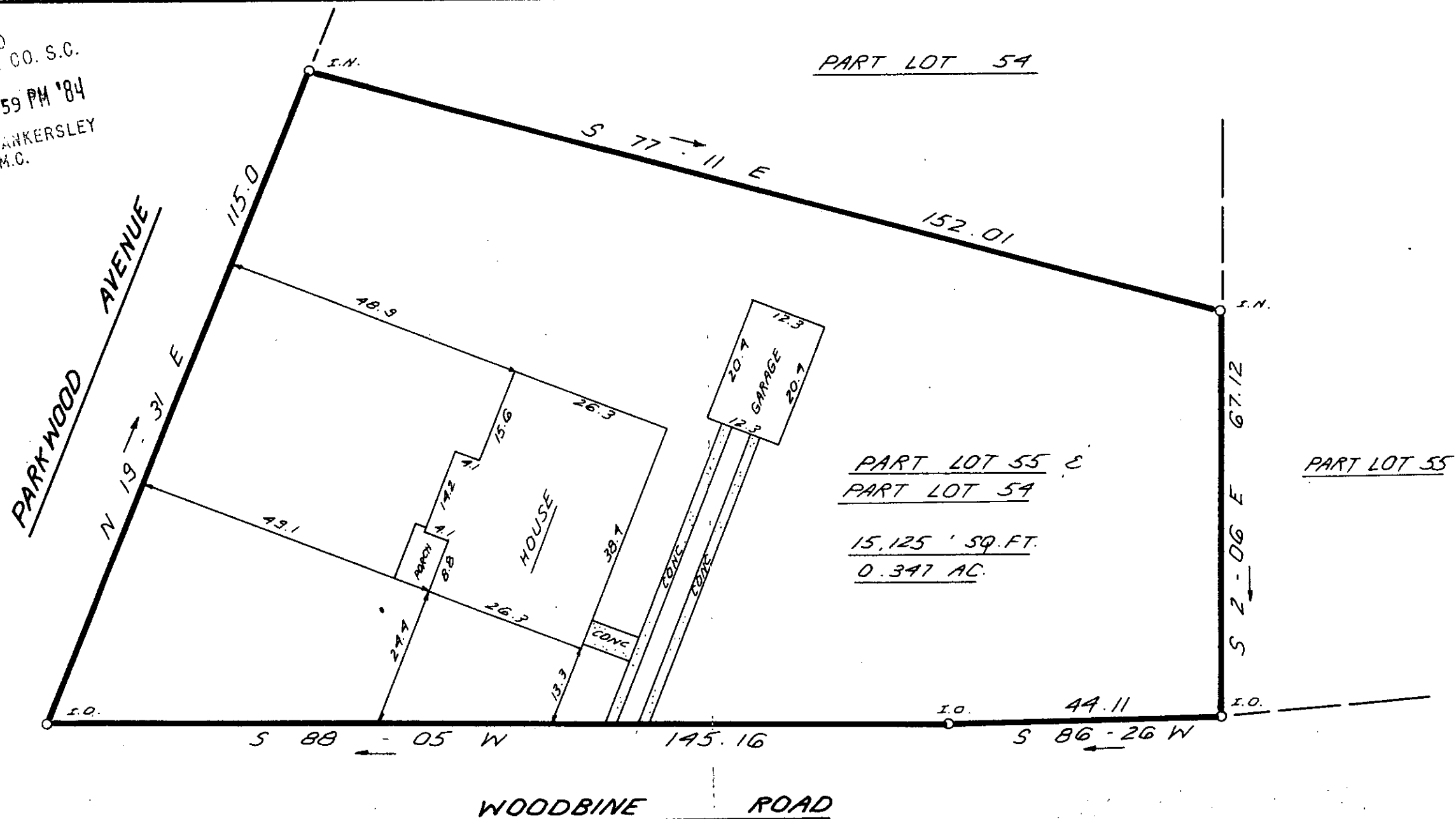


FILED
 GREENVILLE CO. S.C.
 APR 11 1 59 PM '84
 DONNIE S. TANKERSLEY
 R.M.C.

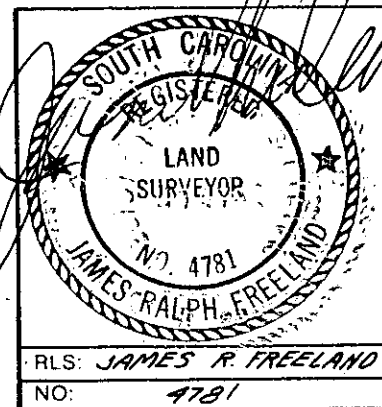


APR 11 1984

10I-97
 31738



THIS IS TO CERTIFY THAT THE PROPERTY SHOWN ON THIS PLAT WAS SURVEYED UNDER MY DIRECT SUPERVISION. PROPERTY LINES AND IMPROVEMENTS SHOWN ARE LOCATED CORRECTLY AND THAT NO VISIBLE ENCROACHMENTS EXIST UNLESS OTHERWISE SHOWN. THIS PROPERTY IS NOT LOCATED IN A DESIGNATED FLOOD HAZARD AREA.



**STATE OF SOUTH CAROLINA
 GREENVILLE COUNTY**

**NORTHWOOD
 PART LOTS 54 & 55
 SURVEY FOR**

SANFORD E. BYERS 3 APR 11 84

FREELAND & ASSOCIATES
 Engineers • Land Surveyors
 318 WEST STONE AVENUE.
 GREENVILLE, S.C.
 (803) 271-4924

PLAT BOOK	J102 & 103
DEED BOOK	221-260 & 927-67
TAX MAP	187-93, 100 & 101
PARTY CHIEF	BYERS
DRAWN	K.E.G.
DATE	MARCH 5, 1984
DWG. NO.	10642