

FILED
GREENVILLE CO. S.C.

APR 4 9 31 AM '84

DONNIE S. TANKERSLEY
R.P.C.

TRANSMISSION LINE

LITTELL

N 77° 22' E
434.00'

N 10° 14' E
94.93'

S 16° 35' E
388.06'

LITTELL

306.00'

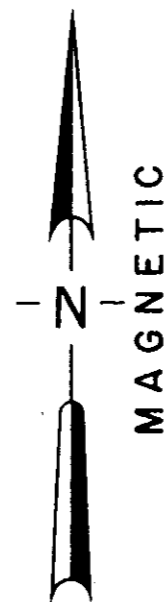
CONTAINS 6.0 AC.

BARTON ROAD
N 17° 37' E 436.37'

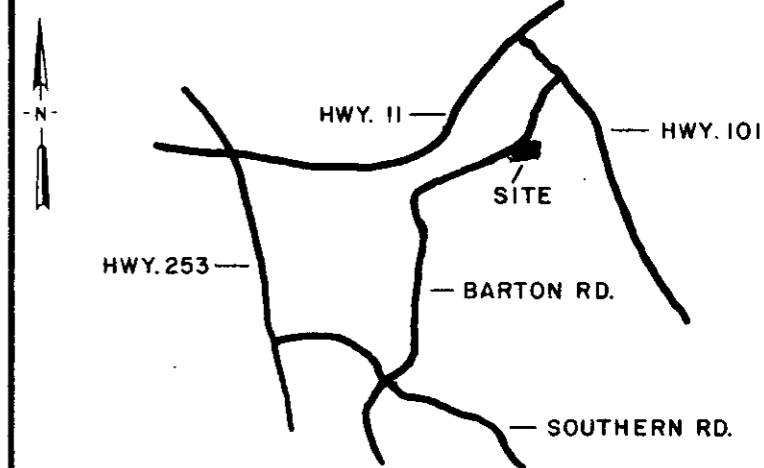
64.60'
N 18° 10' W

725.18'
S 66° 07' W

BATES



LOCATION MAP




LEGEND
○ I.P. SET ◊ STONE
● I.P. FOUND ● R.R. SPIKE

I hereby certify that the ratio of precision of the field survey is 1/ as shown hereon and the area was determined by the coordinate method of area calculation.
 I hereby certify that the measurements as shown on this plat are correct and that there are no encroachments or projections other than shown.

NO FIELD SURVEY DONE FOR THIS DRAWING

TAX MAP 644.2-1-13

W. C. Lindsey
SIGNATURE DATE 4-2-84



PROPERTY OF
JOSEPH AND LYNN LITTELL

SURVEYED FOR
JOSEPH AND LYNN LITTELL

GREENVILLE COUNTY SOUTH CAROLINA

1"=100' 100 0 100 200
scale feet

DRAWN CHECK DATE JOB NO.
WCL WCL 4-2-1984 1642

LINDSEY & ASSOCIATES
HWY. 253 RT. 1, TAYLORS S.C. 29687
LAND & HYDROGRAPHIC SURVEYORS

APR 4 1984 30911
10-I-84

PRINT MACHINE INC.

MICROFILMED