

MAG 1970

- DAY -

N 87 - 46 E
598.4

S 15 - 20 E
501.1
- GOSWELL -
CREEK

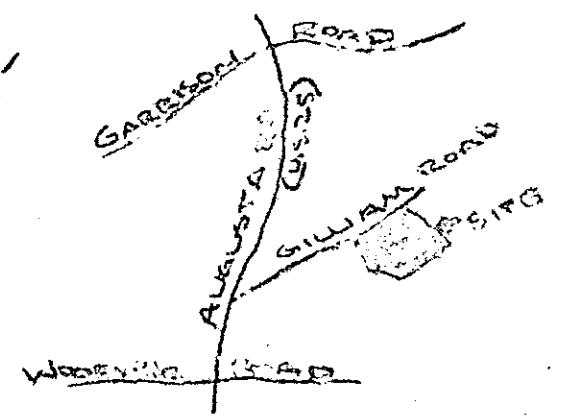
REF. PLAT OF RUTH CO. S.C.
BY CHARLES W. DUNN DATED
APRIL, 1970 & PER. IN
ST. 600340 @ 187A

FILED
GREENVILLE CO. S.C.
MAR 20 8 46 AM '84
DONNIE S. TARKERSLEY
R.M.C.

N 20 - 20 E
428.8
SULLY

- 7.03 AC -

BRANCH
599.7
526-21 W
- LOLLIS -



LOCATION MAP
NO SCALE


ADJUSTED
(J.S. 22)

N 67 - 03 W
327.9

DEMORE - N 82 - 30 W
199.9

I Certify That The Ends Of Production Of This Plat Conform
To 1/5000 Scale & are hereon set out the way
determined by U.S.D. Method Of Area Computation

SURVEY FOR
RANDALL G. DALTON
GREENVILLE CO. S.C.



CAROLINA SURVEYING CO.
112 MANLY ST.
GREENVILLE S.C.


28890

Recordable Plat

MAR 20 1984

10-I-54

R. B. Brubaker
R.L.S. #1952



5.00 P

MICROFILMED