

FILED
GREENVILLE CO. S.
FEB 9 3 48 PM '84
DONNIE S. TANNERSLEY
R.M.C.

TROLLINGWOOD
REALTY
595.3-1-50

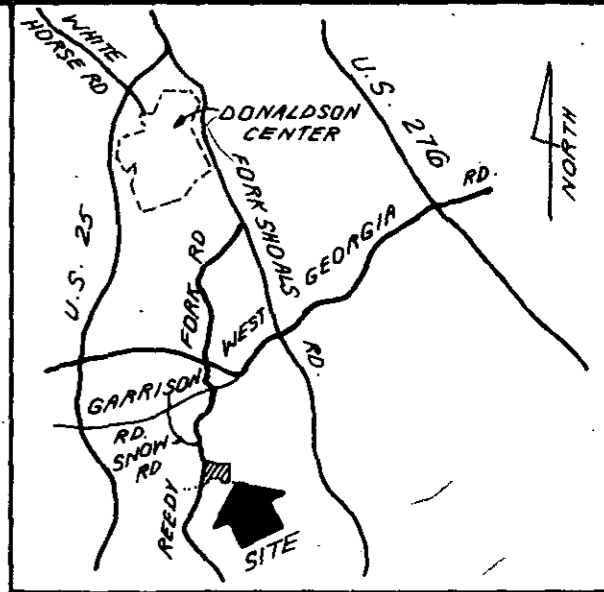
TROLLINGWOOD REALTY
595.3-1-50

2.06 ACRES ±

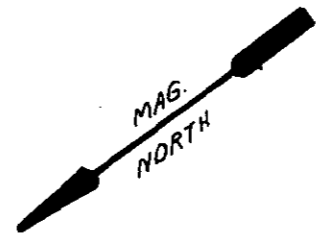
BAKER CREEK IS LINE

REEDY FORK ROAD

GREYBRIDGE
DRIVE





LOCATION MAP



FFR 9 1984
10I-1 24603 ✓

I hereby certify that the ratio of precision of the field survey is 1/5,000 as shown hereon and the area was determined by DMD Method.

James R. Freeland
James R. Freeland RLS & PE 4781



STATE OF SOUTH CAROLINA
GREENVILLE COUNTY

SURVEY FOR
TROLLINGWOOD REALTY

FREELAND & ASSOCIATES
Engineers • Land Surveyors
GREENVILLE, S.C.

SURVEY	L.T.
DRAWN	K.E.G.
CHECK	MLC
SCALE	1" = 50'
DATE	JAN. 24 1984
DWG. NO.	10.401

GCTO ----- 4 FE09 84

MICROFILM