

MICROFILMED

FILED  
GREENVILLE CO. S

JAN 11 9 44 AM '84

DONNIE S. TANKERSLEY  
R.M.C. IN

LOUIS GARLINGTON N/F

LOUIS GARLINGTON  
N/F

BY 45-32 W  
151.87

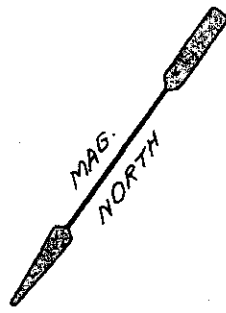
360.88 TOT.  
REF IN @ 22.5'

1.11 AC. TOT  
- 0.05 AC. RD. R/W  
1.06 AC. NET

LOT 44

REF I.O. @ 25.35'  
N 24-07 W  
372.23 TOT.

N/F RADDEN



I hereby certify that the ratio of precision of the field survey is 1/5,000 as shown hereon and the area was determined by DMD Method.

*James R. Freeland*  
James R. Freeland RLS & PE 4781

JAN 11 1984

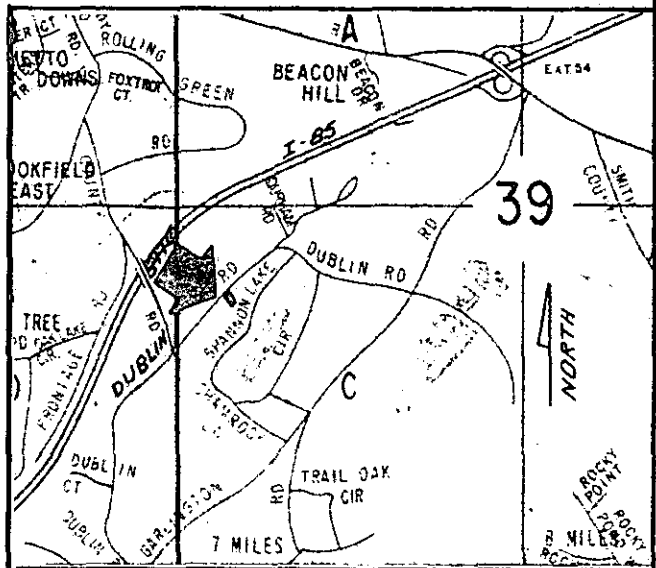

1172' S TO SHANNON LAKE CIRCLE  
S 27-52 E 360.88 TOT.  
REF IN @ 22.5'  
N 52-46 E 19.99  
N 45-53 E 105.70

DUBLIN ROAD

18' R/W FROM @  
R/W BY USE,  
NOT FEE SIMPLE

21734 ✓

106-63



LOCATION MAP

STATE OF SOUTH CAROLINA  
GREENVILLE COUNTY

FREELAND & ASSOCIATES  
Engineers • Land Surveyors

GREENVILLE, S.C.

SURVEY FOR  
LOUIS GARLINGTON

SURVEY J.C.  
DRAWN K.E.G.  
CHECK MC  
SCALE 1" = 100'  
DATE 12-21-83  
DWG. NO. 10247-2



SEAL

300 8 000  
3180 THE PRINT MACHINE, INC.