

MICROFILMED

FILED
GREENVILLE CO. S. C.
DEC 30 11 16 AM '83



KIMBO

DEC 30 1983

DENNIS IN MARKERSLEY
R.M.C.

S 17-24 W 400.0

SANDY SPRINGS ROAD
TO SIMPSONVILLE

KIMBO

S 72-36 E
300.00

2.76 AC.

N 72-36 W
300.00

REF. IN @ 15'

REF. IN @ 15'

NFC

R.R. SPIKE

R.R. SPIKE

N 17-24 E 400.0

TO GEORGIA ROAD



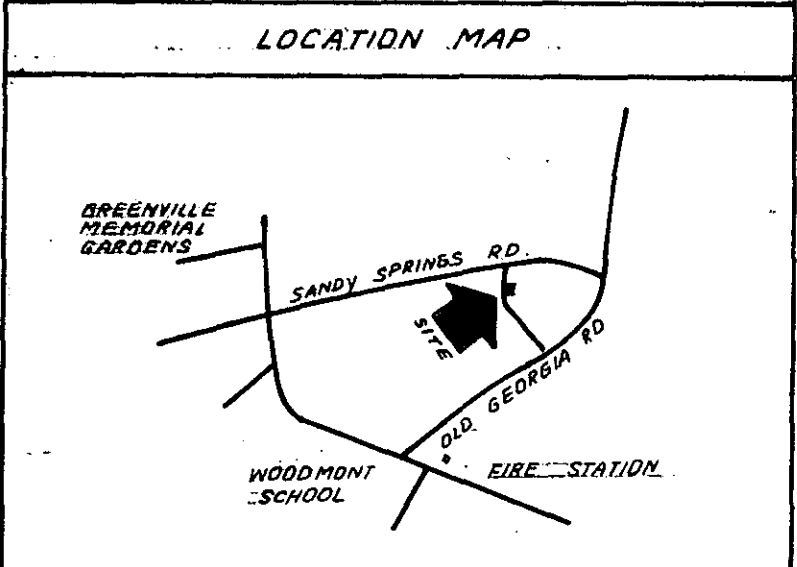
(S 17-36 W 396.7)

REF.: PLAT BY DON LEE
FOR W.B. BENNETT JR.
DATED: 5-12-62

0.8 MI. ± TO US 25

I hereby certify that the ratio of precision of the field survey is 1/5,000 as shown hereon and the area was determined by DMD Method.

James R. Freeland
James R. Freeland RLS & PE 4781



STATE OF SOUTH CAROLINA
GREENVILLE COUNTY
10-G 39 2052B
PROPERTY OF
CHARLES KIMBO ✓

FREELAND & ASSOCIATES Engineers • Land Surveyors	
GREENVILLE, S.C.	
SURVEY	F.H.T.
DRAWN	B.R.
CHECK	
SCALE	1" = 100'
DATE	JULY 5, 83
DWG. NO.	DL 2

GOTO -----2 DE29 83 348

THE PRINT MACHINE, INC. N30031