

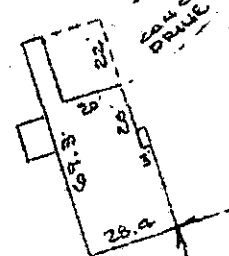
UNRECORDED

GOODSALK ROAD (S.E. HWY 880) 66' R/W

S47-09E -
300.1

S46-57E -
300.0

APPROX
BACK



SEPTIC TANK ON LOT




1.17 AC

1.17 AC

GREENVILLE FILED
DEC 21 11 06 AM '83
BUNNIE R.M.C. DEPT. OF REGISTRATION

Note: Improvements on this lot are not in a flood hazard area.

PROPERTY OF
JAMES M. SIMMONS &
GLORIA J. SIMMONS
NEAR GOWENSHILLE, GREENVILLE COUNTY, S.C.
8 DEC 1983




This is to certify that on the 8th day of December, 1983, I surveyed the property shown on this plat, being known as lot 1 (1.17 acres) on plat of SURVEY FOR T. RAYNES MORROW and recorded in the RMC Office Greenville County, S. C., in Plat Book "8 - I" at Page 31; and that the property lines, walls and buildings are as shown hereon, and that the walls and buildings located on said lot do not encroach or project on adjacent street or property, and that no adjacent walls or buildings encroach or project on said premises, and no power lines cross this property except as shown hereon.

19716 ✓

10-G-12

R. B. Bruce
R. B. Bruce, S.L.S. 1952



Recordable Plat

DEC 21 1983

CAROLINA SURVEYING CO.
112 Hanly St.
Greenville, S. C.

ECTIO
1 DE 21 83 019

3.0001

121-1-31-12