

FILED  
GREENVILLE S.C.  
JAN 20 10 05 AM '84  
DONNIE

TUGALOO ROAD

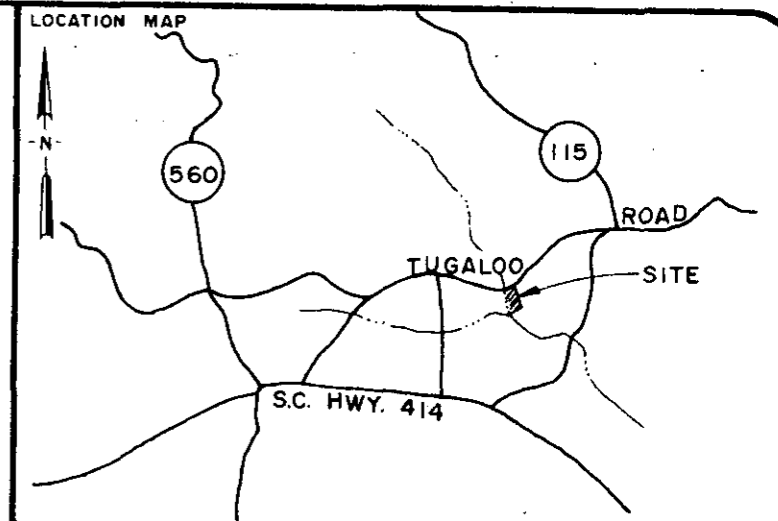
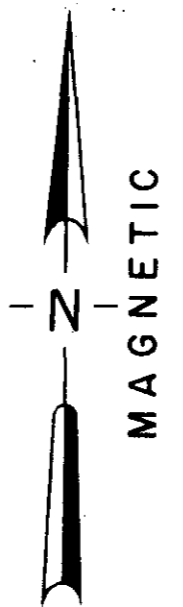
CHAPPELL

( 2.06 Acres )

10-F-75  
22632 ✓

JAN 20 1984

STRINGER




○	I.P. SET	△	STONE
●	I.P. FOUND	⊙	R.R. SPIKE
⊕	NAIL & CAP		

I hereby certify that the ratio of precision of the field survey is 1/7000 as shown hereon and the area was determined by the coordinate method of area calculation.

I hereby certify that the measurements as shown on this plat are correct and that there are no encroachments or projections other than shown.

All notes 627.1-1-19.2




*W.C. Lindsey*  
SIGNATURE DATE

PROPERTY OF  
PAULINE JACKSON

SURVEYED FOR  
MARY & RAYMOND EDWARDS

GREENVILLE COUNTY SOUTH CAROLINA



DRAWN WHP	CHECK TDL	DATE 23 DEC 83	JOB NO. 1562A01
--------------	--------------	-------------------	--------------------

**LINDSEY & ASSOCIATES**  
HWY. 253 RT. 1, TAYLORS S.C. 29687  
LAND & HYDROGRAPHIC SURVEYORS

PRINT MACHINE INC.

MICROFILMED