MICROFILMED

FILED
GREENVILLE CO. S. C.
Nov 21 11 25 AM '83
DONNIE S. TANKERSLEY
R.M.C.

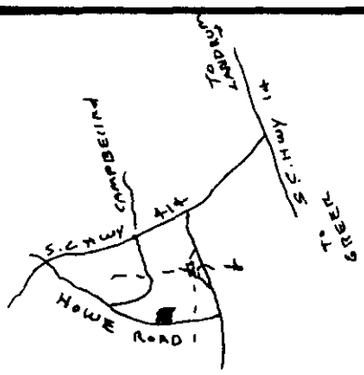

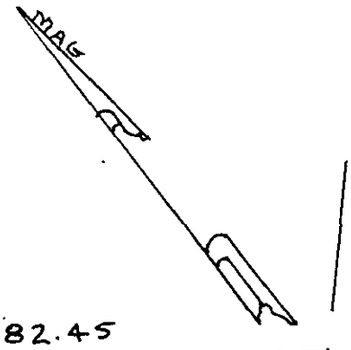

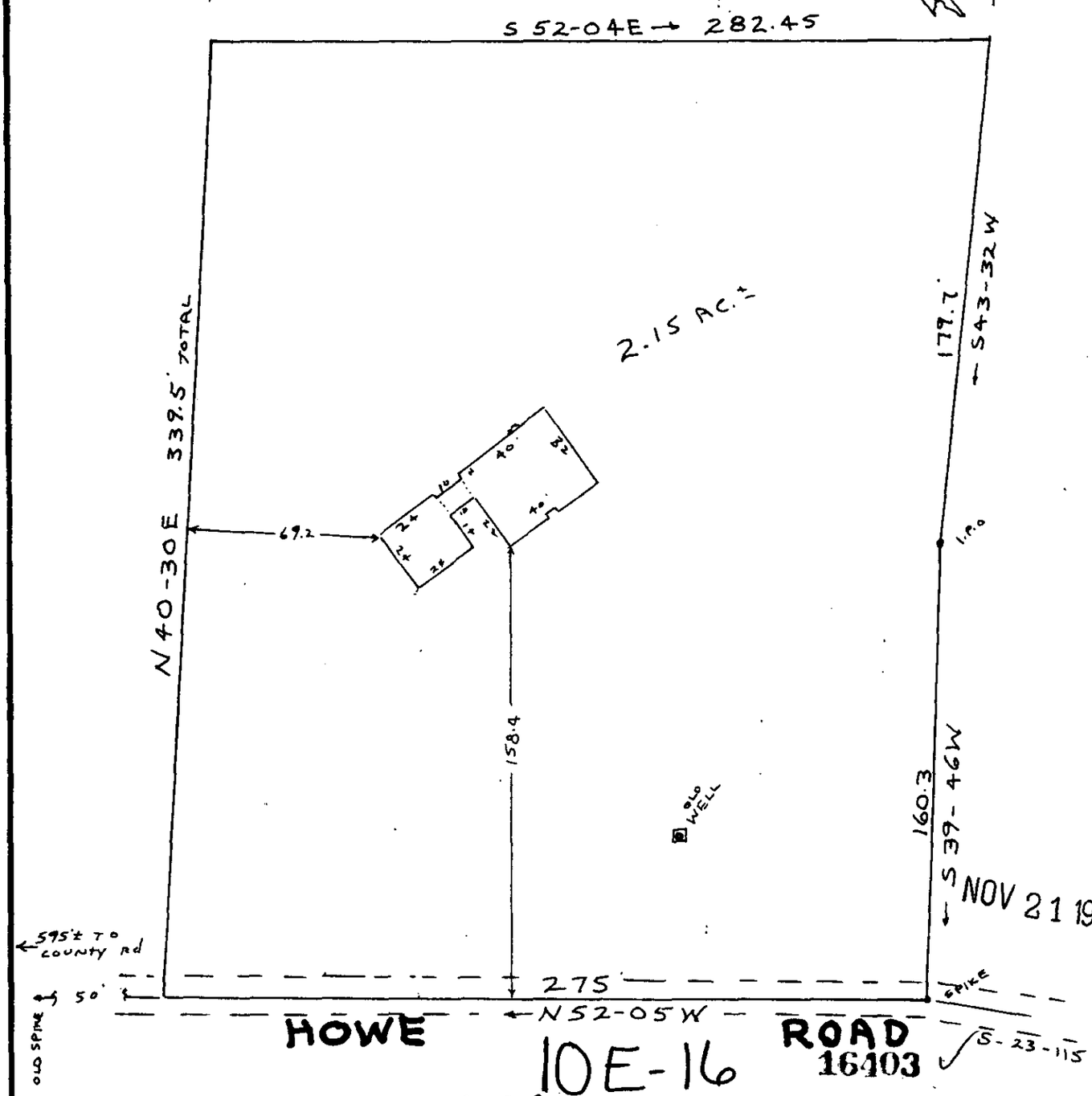

NOV 21 1983

10E-16

I hereby certify that on Oct. 17,1983 I surveyed the above parcel according to a previous survey of a larger parcel, and that the property lines, buildings and walls are as shown hereon, that no walls or buildings encroach on adjacent streets or property, and no buildings or walls encroach or project onto these premises, and that the structures are not within a flood hazard area.

PROPERTY OF

M. FOREST BANTON
CAROLE L. BANTON

NEAR GREER
GREENVILLE COUNTY S. C.

WEBB SURVEYING & MAPPING CO.

SCALE 1" = 50 OCT. 1983

50 25 0 50

CHARLES F. WEBB
REGISTERED
1577
LAND SURVEYOR
SOUTH CAROLINA

Charles F. Webb PLS

THIS PLAT FOR RECORDING

3.00 3 31A01 BK. PG. REF. 636.4-1-PTC