


FILED
GREENVILLE CO. S. C.

Nov 15 11 08 AM '83

DONNIE S. TANKERSLEY
R.M.C.



This is to certify that on November 10, 1983, I surveyed the property shown on this plat, known as Lot 2 on Plat of East Highlands, Sec. 3, Block F, recorded in the RMC Office of Greenville County in Plat Book K on Page 36, and that the property lines, walls and buildings are as shown hereon; that the building located on said lot does not encroach or project on adjacent streets or property, and that no adjacent walls or buildings encroach or project on said premises, and that no utility lines cross this property except as shown hereon. This property is not located in a designated flood hazard area.

James R. Freeland
James R. Freeland RLS & PE
4781

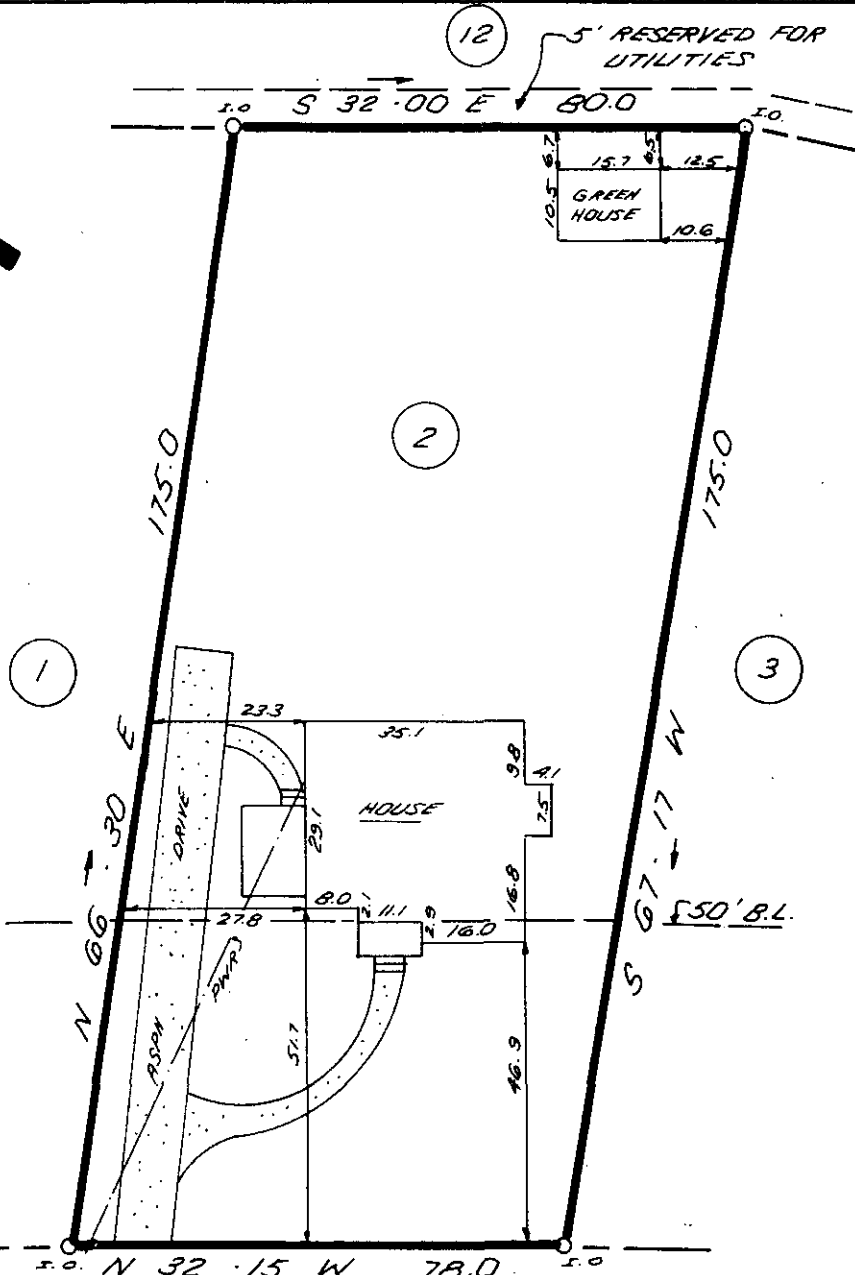
NOV 15 1983

87.5' ± 10'
WAIT ST.

CAROLINA AVENUE

15856

10-E-6




STATE OF SOUTH CAROLINA
GREENVILLE COUNTY

EAST HIGHLANDS ESTATES
SEC. 3, BLOCK F, LOT 2
PROPERTY OF
VALERIE E. VURNAKES

FREELAND & ASSOCIATES
Engineers • Land Surveyors

GREENVILLE, S.C.

SURVEY J.E.C.
DRAWN K.E.G.
CHECK M.C.
SCALE 1" = 30'
DATE 11-10-83
DWG. NO. 10031



SEAL