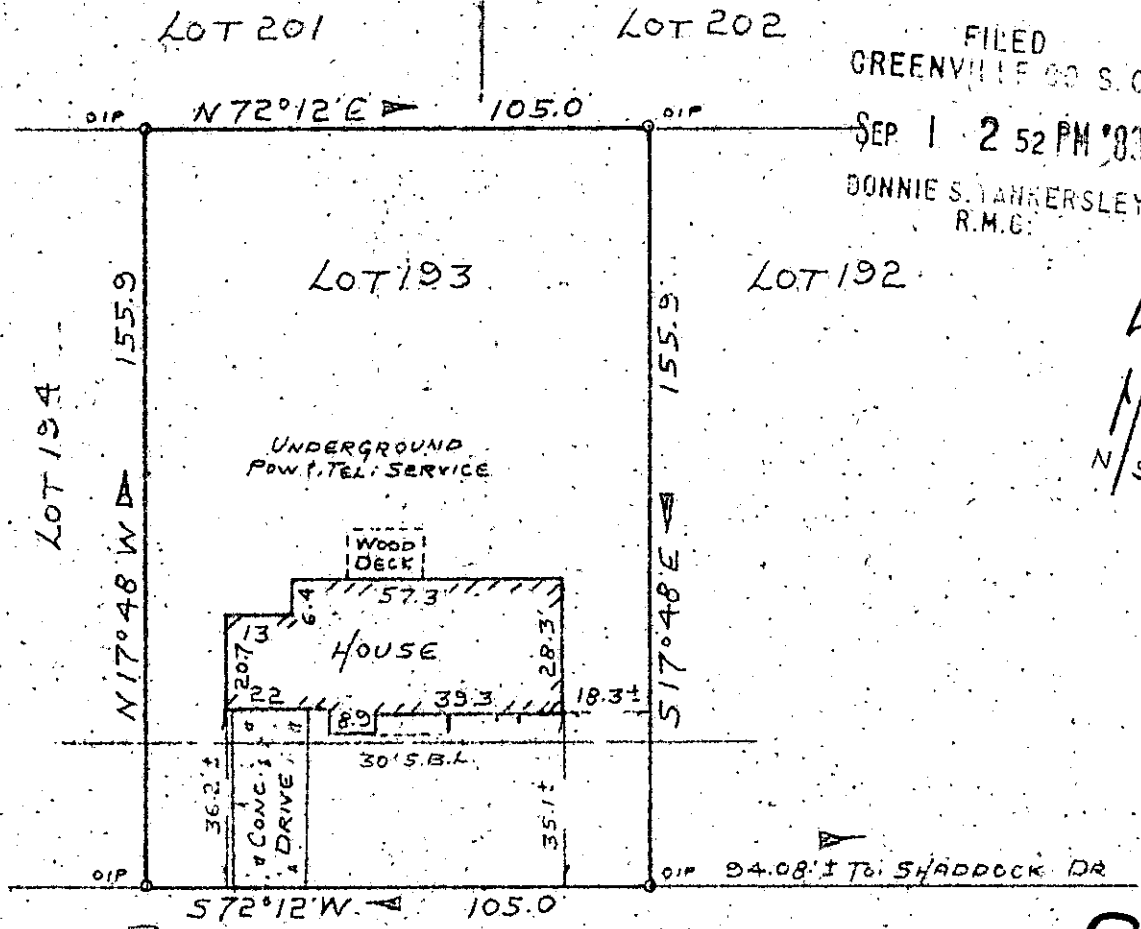



MICROFILMED

FILED
GREENVILLE CO. S.C.
SEP 1 2 52 PM '83
DANNIE S. YARRERSLEY
R.M.G.



SEP 1 1983

BRENTWOOD WAY

9Z-42

PROPERTY OF
MAURICE R. PEREA
AND

KAREN B. PEREA

NEAR SIMPSONVILLE, GREENVILLE COUNTY, S.C.
JULY, 28, 1983 SCALE 1"=40


7564 ✓

This is to certify that on July 28, 1983, I surveyed the property shown on this plat, known as Lot No. 193 of Brentwood, Section 4, as recorded in the RMC Office for Greenville County, in Plat Book 5-D, Page 43, and that the property lines, walls and buildings are as shown hereon, and that the building located on said lot does not project nor encroach on adjacent streets or property, and that no adjacent walls or buildings project nor encroach on said lot, and that no utility lines cross this lot except as may be shown hereon. The degree of accuracy is 1/10,000.

NOTE: This property is not located within a flood hazard area.

Survey by: Richard D. Wooten, Jr.
Greenville, South Carolina

5 foot utility and drainage easement each side of all side and rear lot lines.



ECTO. ---3 SE 183

059 3:00 CD