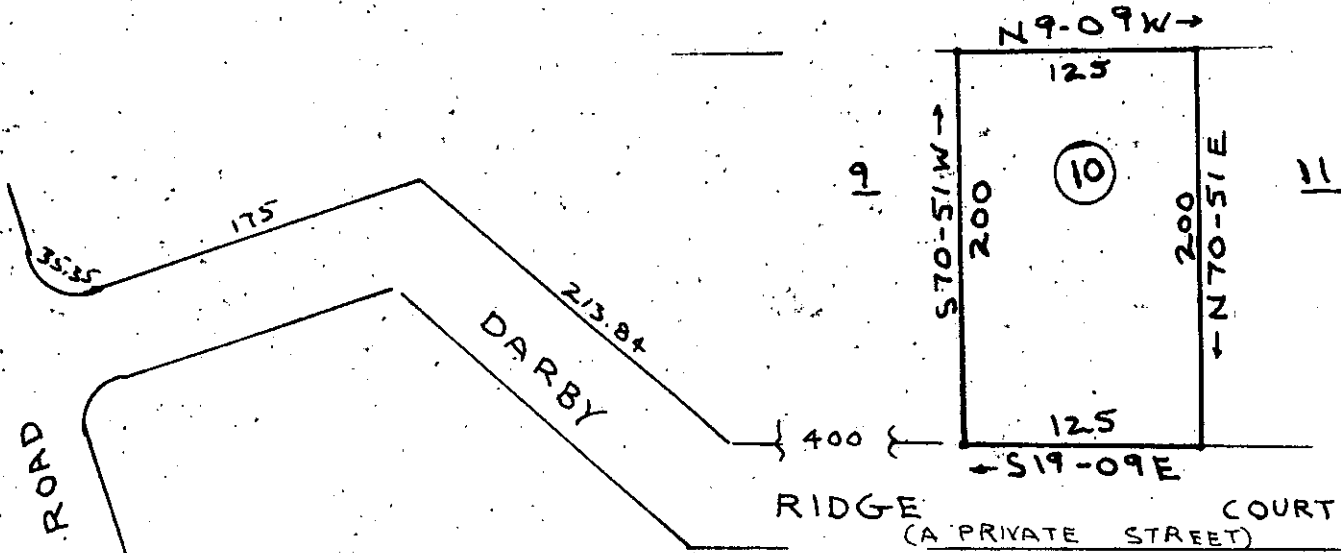
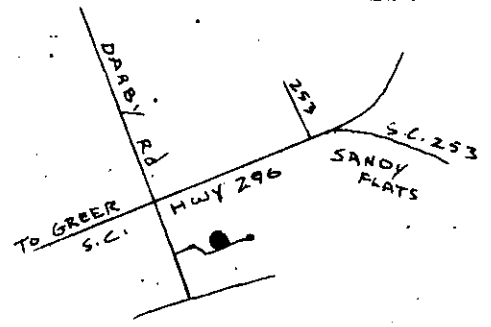


FILED
GREENVILLE CO. S. C.

AUG 29 4 11 PM '83

DONNIE S. TANKERSLEY
R.M.C.



AUG 29 1983

9-2-22

6955 ✓

PLAT OF LOT NO. 10

DARBY RIDGE ESTATES

NEAR GREER

GREENVILLE COUNTY S. C.

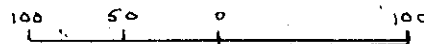
WEBB SURVEYING & MAPPING CO.

SCALE 1" = 100

JULY 1983

CHARLES F. WEBB
REGISTERED
1577
LAND SURVEYOR
SOUTH CAROLINA

THIS PLAT FOR RECORDING



5000 ---3 AU29 83 045

3.00' D