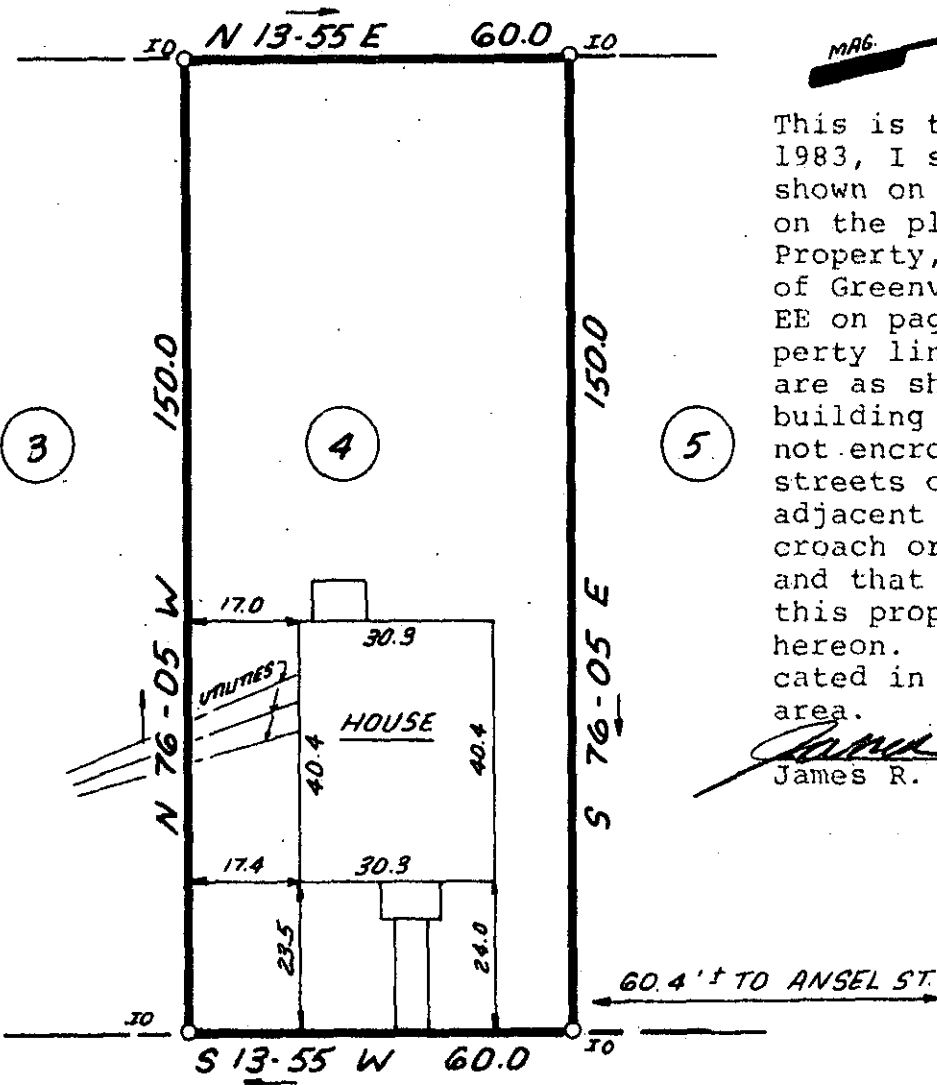





This is to certify that on June 14 1983, I surveyed the property shown on this plat, known as Lot 4 on the plat of Verner Springs Property, recorded in the RMC Office of Greenville County in Plat Book EE on page 197 and that the property lines, walls and buildings are as shown hereon; that the building located on said lot does not encroach or project on adjacent streets or property, and that no adjacent walls or buildings encroach or project on said premises, and that no utility lines cross this property except as shown hereon. This property is not located in a designated flood hazard area.


James R. Freeland, PLS. & S.P.E. 4781




BRIGGS AVENUE  
(BAILEY STREET)

4581

✓ 9-y-54



FILED  
GREENVILLE CO. S.C.  
AUG 8 4 32 PM '83  
DONNIE S. TANKERSLEY  
R.M.C.



STATE OF SOUTH CAROLINA  
GREENVILLE COUNTY

VERNER SPRINGS PROPERTY

LOT 4

PROPERTY OF  
JAMES R. CLARDY  
MARK K. STEWART

FREELAND & ASSOCIATES  
Engineers • Land Surveyors

GREENVILLE, S.C.

SURVEY	J.E.C.
DRAWN	KEG
CHECK	M.C.
SCALE	1"=30'
DATE	6-14-83
DWG. NO.	9141 3.00'D