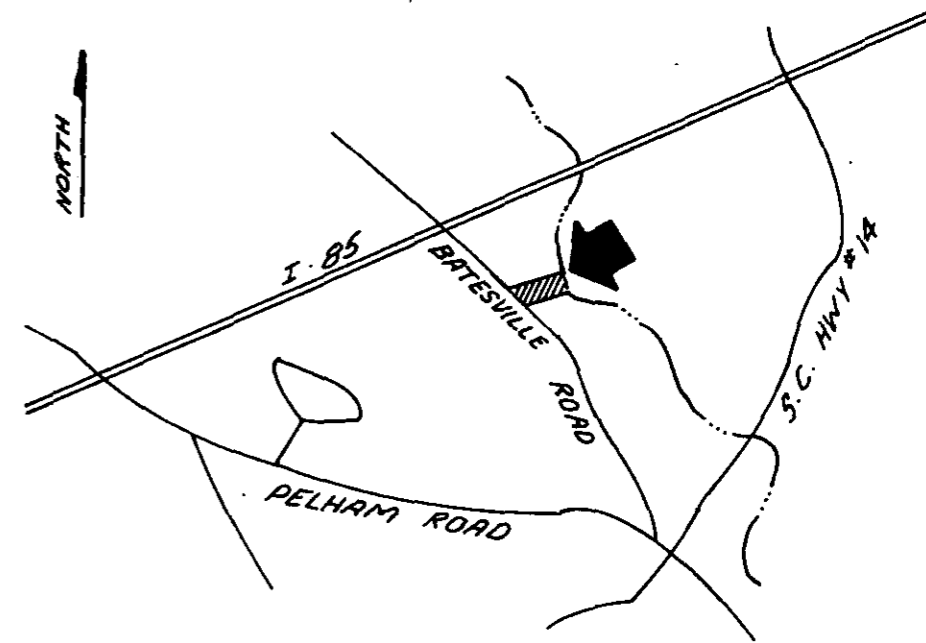


FILED
 GREENVILLE CO. S. C.
 SEP 30 10 07 AM '83
 DONNIE S. TANKERSLEY
 R.M.C.



LOCATION MAP



I hereby certify that the ratio of precision of the field survey is 1/5,000 as shown hereon and the area was determined by DMD Method.

James R. Freeland
 James R. Freeland RLS & PE 4781

10730 ✓

SEP 30 1983

9X-97



STATE OF SOUTH CAROLINA
 GREENVILLE COUNTY

85 NORTH
INDUSTRIAL CENTER
LOT 14

FREELAND & ASSOCIATES
 Engineers • Land Surveyors
 GREENVILLE, S.C.

SURVEY J.C.
 DRAWN K.E.G.
 CHECK M.C.
 SCALE 1" = 100'
 DATE 8-17-83
 DWG. NO. 9582