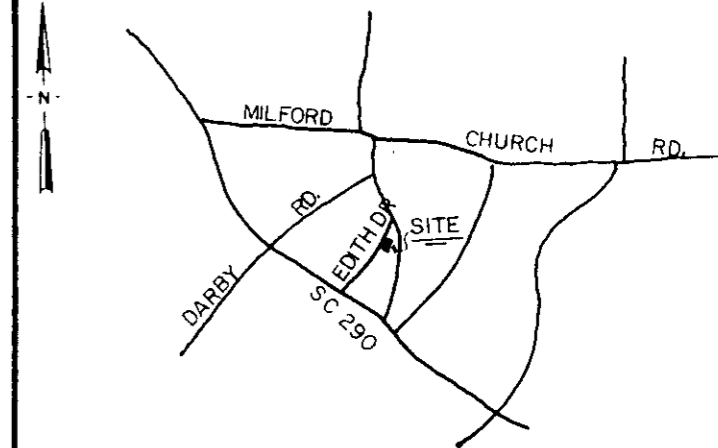


LOCATION MAP




LEGEND

○	I.P. SET	⬢	STONE
●	I.P. FOUND	⦿	R.R. SPIKE

I hereby certify that the ratio of precision of the field survey is 1/ as shown hereon and the area was determined by the coordinate method of area calculation.

I hereby certify that the measurements as shown on this plat are correct and that there are no encroachments or projections other than as shown.



Thomas D. Lindsey 9/14/83
SIGNATURE DATE

— BURGESS —

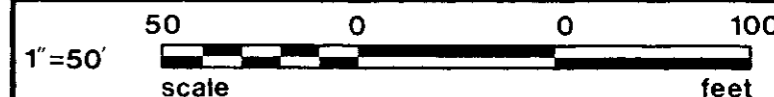
SEP 28 1983 10352

9-X-92

PROPERTY OF
ERNEST WALLS

SURVEYED FOR
**JAMES L. & BRENDA
CODY**

GREENVILLE COUNTY SOUTH CAROLINA



DRAWN	CHECK	DATE	JOB NO.
TDL	TDL	14 SEPT. 1983	1588

LINDSEY & ASSOCIATES
HWY. 253 RT. 1, TAYLORS S.C. 29687
LAND & HYDROGRAPHIC SURVEYORS

TAX MAP 640.1-1-15

GREENVILLE CO. S.O.
FILED
SEP 28 9 33 AM '83
DONNIE S. HENSLEY
R.M.C.