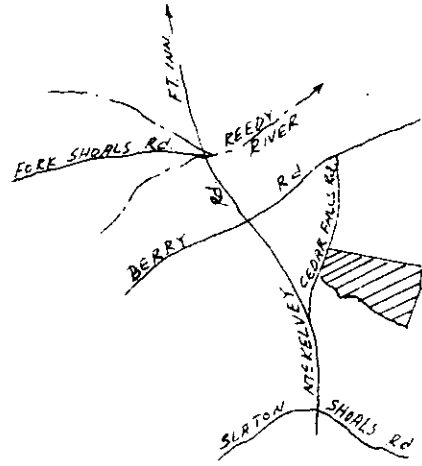


GRID

FILED
GREENVILLE CO. S. C.
AUG 12 4 48 PM '83
DONNIE S. TANKERSLEY
R.M.C.

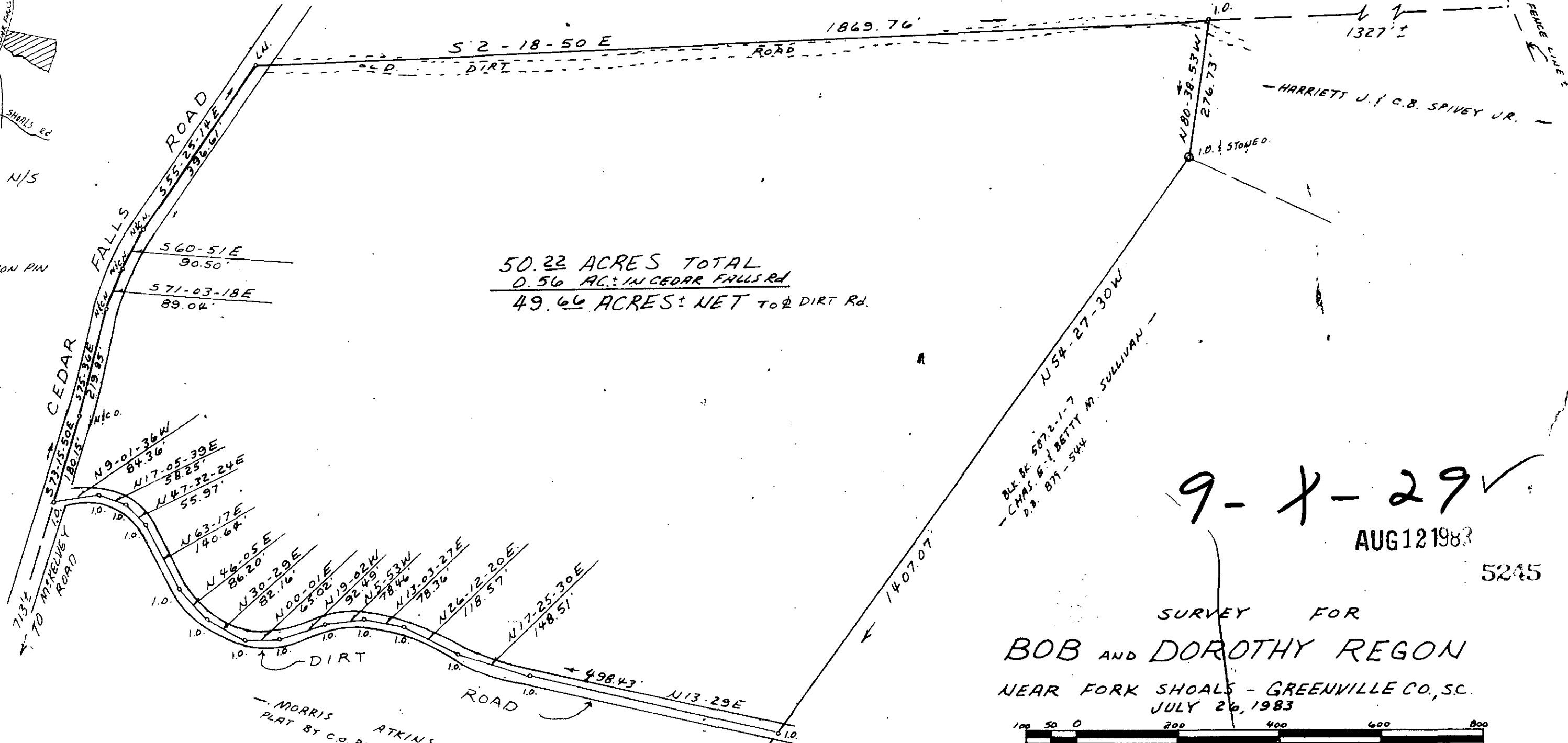
BLK. 578.2-1-1
- W.D. RULL -
D.B. 1054-288 (614-214)



LOCATION MAP N/S

LEGEND

- I.O. OLD (EXISTING) IRON PIN
- I.N. NEW IRON PIN
- N/C NAIL & CAP
- ⊙ STONE & I.D.



50.22 ACRES TOTAL
0.56 AC.± IN CEDAR FALLS RD
49.66 ACRES± NET TO DIRT RD.

9-X-29 ✓

AUG 12 1983

5245

SURVEY FOR
BOB AND DOROTHY REGON

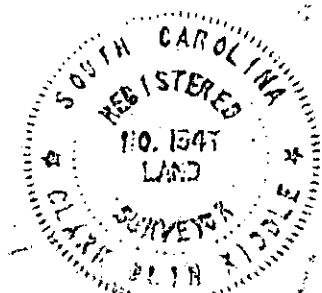
NEAR FORK SHOALS - GREENVILLE CO., S.C.
JULY 26, 1983



SCALE 1" = 200'

REF: BLK. BK. PT. OF 587.2-1-6.1

I CERTIFY THAT THE RATIO OF PRECISION OF THE FIELD SURVEY IS 1/10,000 AND THE AREA WAS COMPUTED BY D.M.D. METHOD.



C.O. Riddle 3 R.A.S. 8734756 GREENVILLE, S.C.

MICROFILMED