


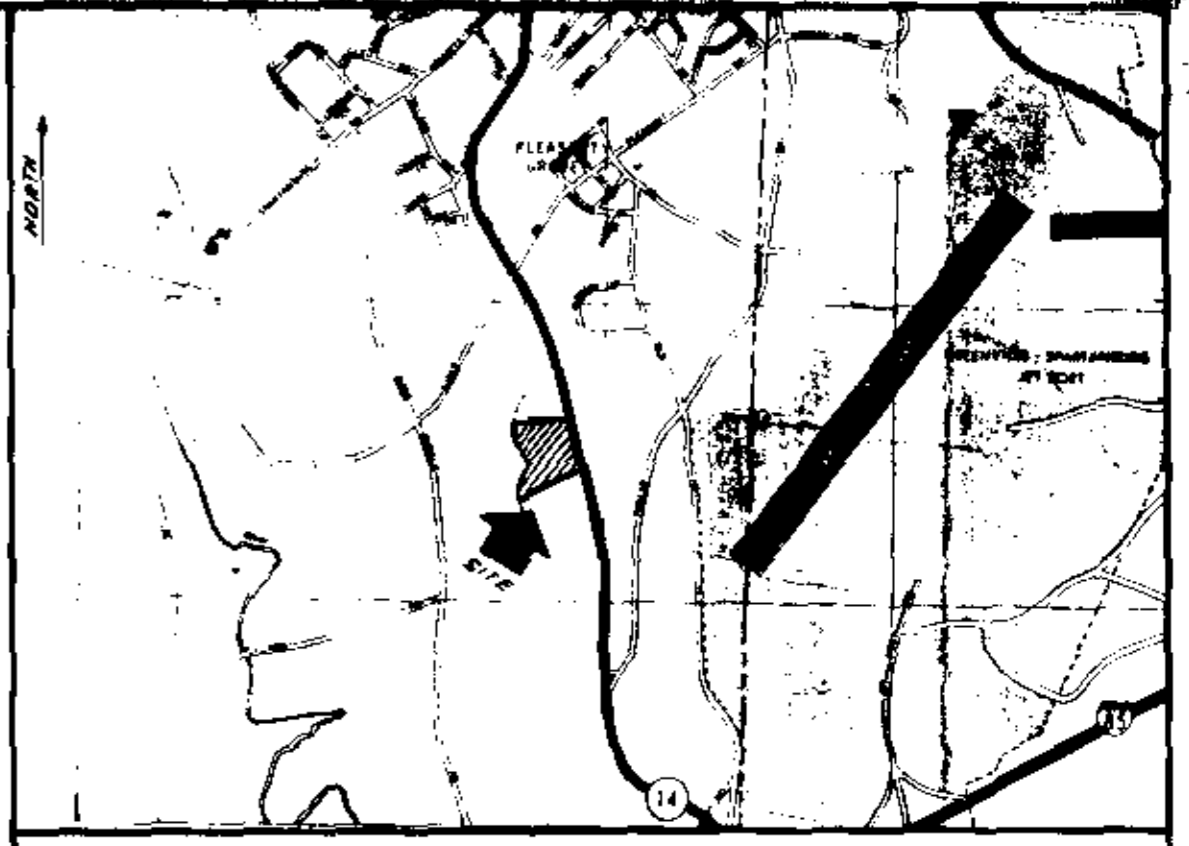
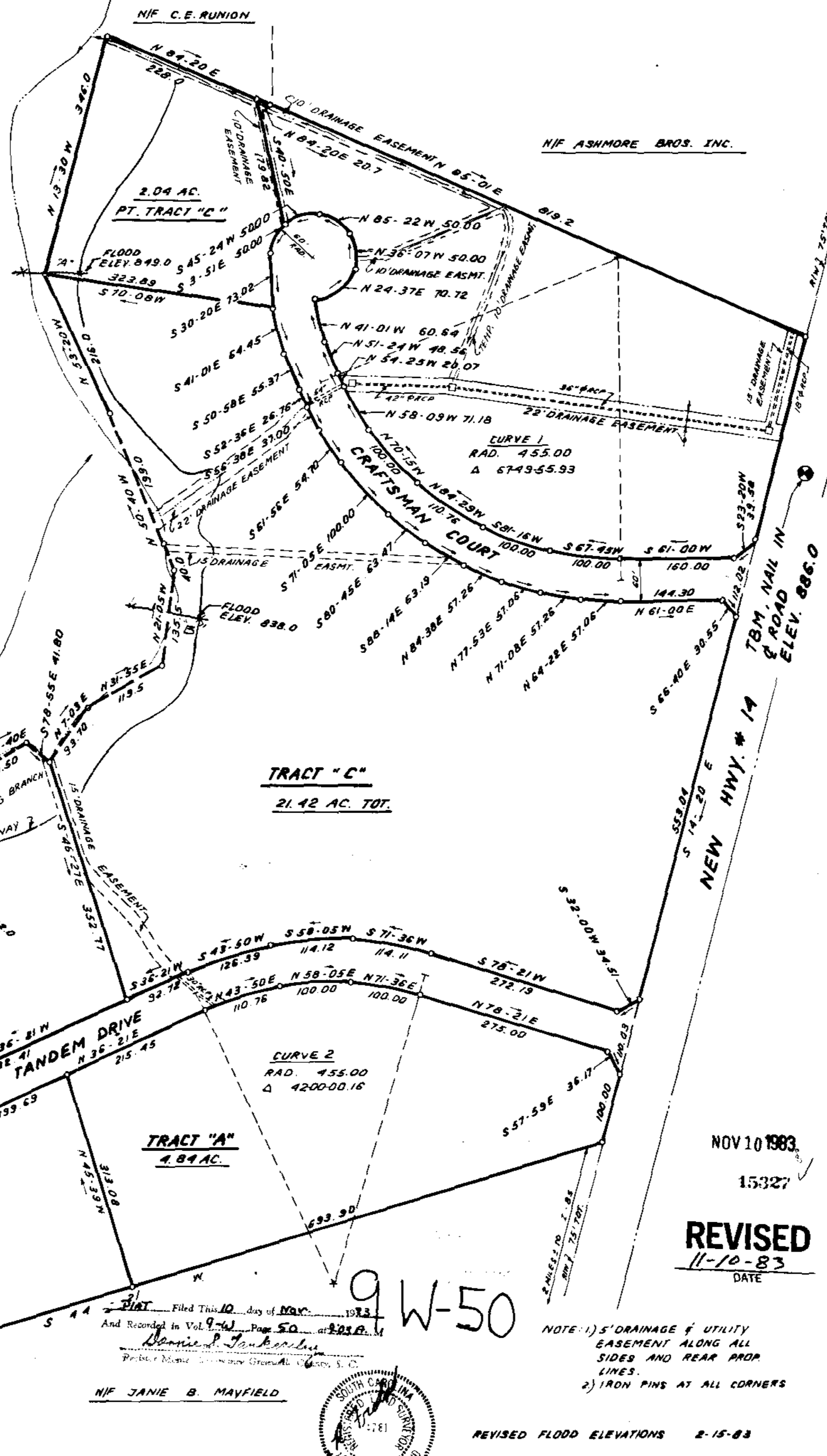
FILED
GREENVILLE CO. S. C.
Nov 10 9 03 AM '83
DONNIE S. TANKERSLEY
R.M.C.

THE 100 YEAR FLOOD LINE SHOWN
ON THIS DRAWING WAS DETERMINED
BY A FIELD STUDY BY
FREELAND & ASSOC. INC.
DATED NOV. 30, 1982

James R. Freeland
JAMES R. FREELAND
PE 4781



NIF JOHN F. DILLARD



LOCATION MAP

FINAL PLAT

CERTIFICATE OF OWNERSHIP AND DEDICATION

"The undersigned hereby acknowledges that I am (we are) the owner(s) of the property shown and described hereon and that I (we) hereby adopt this plan of subdivision with my (our) free consent and that I (we) establish the minimum building restriction lines, and hereby dedicate to public use as roads, streets, and easements, forever all areas so shown or indicated on said plat.

11-13-1982 Signed *James R. Freeland*

Signed _____
Signed _____
Signed _____

CERTIFICATE OF ACCURACY

"I, JAMES R. FREELAND, certify that this plat was (drawn by me) (drawn under my supervision) (an actual survey made under my supervision) from (an actual survey made by me) (deed description recorded in Book _____ Page _____ Book _____ Page _____, etc.) (other); that the error of closure as calculated by latitudes and departures is 1/5000; that the boundaries not surveyed are shown as broken lines plotted in accordance with information found in Book _____ Page _____; that this plat was prepared in accordance with the Greenville County Subdivision Regulations as adopted.

11-3-1982 DATE
James R. Freeland
LICENSED ENGINEER OR REGISTERED SURVEYOR
S. C. Registration No. 4781

CERTIFICATE OF APPROVAL FOR RECORDING

"I hereby certify that the subdivision plat shown hereon has been found to comply with the Subdivision Regulations for Greenville County, with the exception of such variances, if any, as are noted in the minutes of the Greenville County Planning Commission of Greenville County, South Carolina, and that it has been approved for recording in the office of the County Register of Mens Conveyance."

11-10-83 DATE
F. J. Forbes
DIRECTOR OF PLANNING
GREENVILLE COUNTY PLANNING COMMISSION

FILE NUMBER
80-180

HWY. # 14 INDUSTRIAL PARK

NOV 10 1983
15327
REVISED
11-10-83
DATE

Plat Filed This 10 day of Nov. 1983
And Recorded in Vol. 9-W Page 50 at 9:03 P.M.
Donnie S. Tankersley
Register of Mens Conveyance Greenville County, S. C.



REVISED FLOOD ELEVATIONS 2-15-83



SUNBELT PROPERTIES INC. OWNER	FREELAND & ASSOCIATES SURVEYOR
NO OF ACRES: 39.73	MILES OF NEW ROAD: 0.58
NO OF LOTS	DATE NOV. 8, 1988