

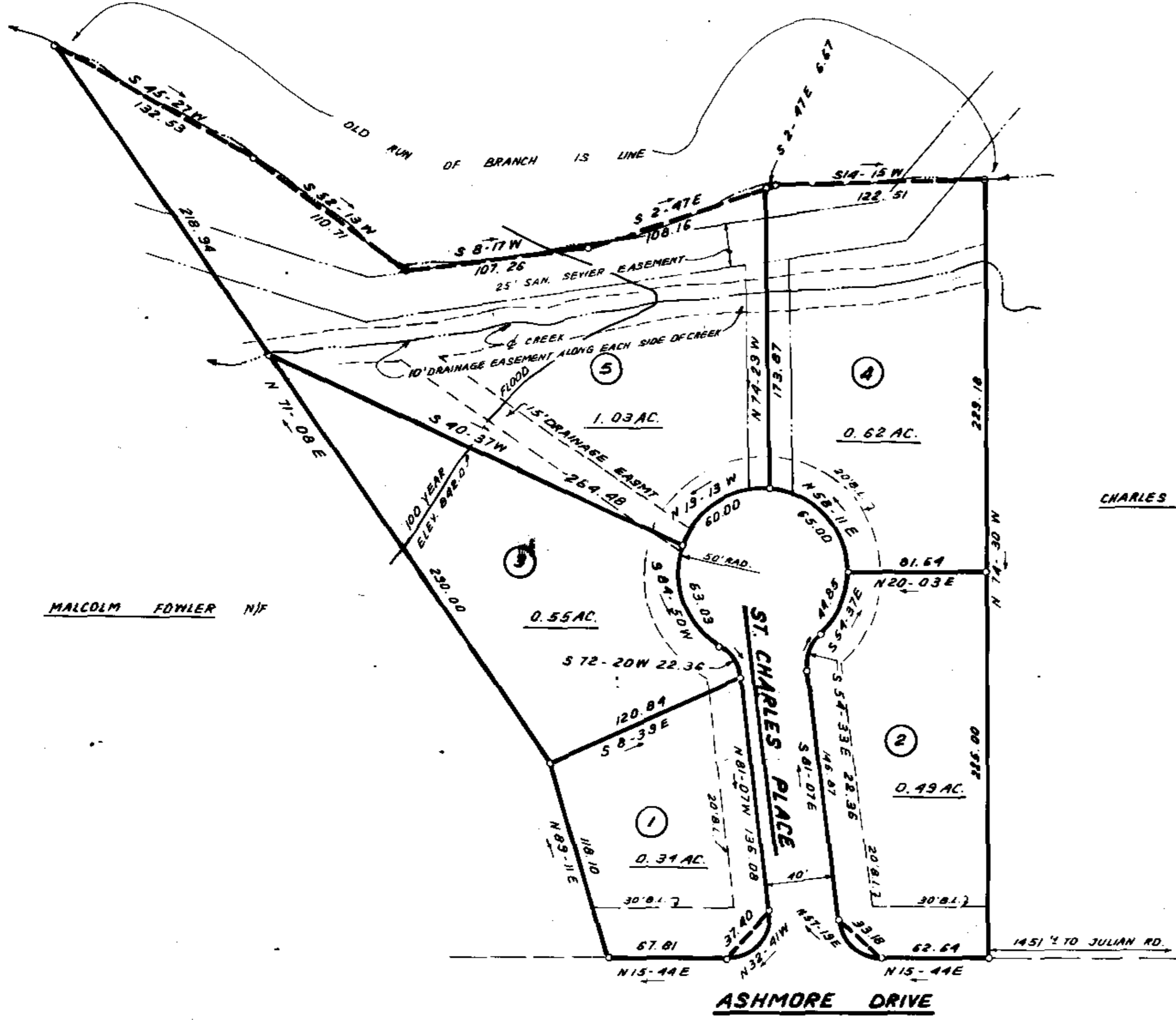


FILED
GREENVILLE CO. S. C.
Sep 16 3 59 PM '83
DONNIE S. TAYLOR, R.S.L.E.
R.M.C.



LOCATION MAP



MALCOLM FOWLER N/F

CHARLES & ANN ASHMORE

- NOTE:
- 1.) IRON PINS AT ALL CORNERS
 - 2.) 5' DRAINAGE & UTILITY EASEMENT ALONG EACH SIDE OF ALL SIDE & REAR LOT LINES.
 - 3.) FLOOD PLAIN INFORMATION TAKEN FROM PLAT BY CAROLINA SURVEYING CO. DATED: MARCH 25, 1982

19-W-35

Plat Filed This 16th day of Sept 1983
at Greenville, S.C. by J.P. McGuire
Registered Professional Engineer
Registration No. 418
Greenville County, S.C.



FINAL PLAT

CERTIFICATE OF OWNERSHIP AND DEDICATION

"The undersigned hereby acknowledge that I am (we are) the owner(s) of the property shown and described hereon and that I (we) hereby adopt this plan of subdivision with my (our) free consent and that I (we) establish the minimum building restriction lines, and hereby dedicate to public use as roads, streets, and easements, forever all areas so shown or indicated on said plat.

6-1-83 Signed *J.P. McGuire*
 _____ Signed _____
 _____ Signed _____
 _____ Signed _____

CERTIFICATE OF ACCURACY

"I, JAMES R. FREELAND, certify that this plat was (drawn by me) (drawn under my supervision) (an actual survey made under my supervision) from (an actual survey made by me) (detailed description recorded in Book _____ Page _____ Book _____ Page _____, etc.) (other); that the error of closure as calculated by latitudes and departures is _____ that the boundaries not surveyed are shown as broken lines plotted from information found in Book _____ Page _____ that this plat was prepared in accordance with the Greenville County Subdivision Regulations as adopted

6-1-83 DATE *James R. Freeland*
 LICENSED ENGINEER OR REGISTERED SURVEYOR

S. C. Registration No. 4781

CERTIFICATE OF APPROVAL FOR RECORDING

"I hereby certify that the subdivision plan shown hereon has been found to comply with the Subdivision Regulations for Greenville County, with the exception of such variances, if any, as are noted in the minutes of the Greenville County Planning Commission of Greenville County, South Carolina, and that it has been approved for recording in the office of the County Register of Mense Conveyance."

9-16-83 DATE *F. J. Fowler*
 DIRECTOR OF PLANNING
 GREENVILLE COUNTY PLANNING COMMISSION

FILE NUMBER
83-113

ST. CHARLES PLACE

J.P. McGUIRE
206 BOLING CIRCLE
GREER, S.C. 29651
OWNER

FREELAND & ASSOC. INC.
SURVEYOR

NO. OF ACRES: 3.38 MILES OF NEW ROAD: 0.05
 ZONED: R-12
 NO. OF LOTS: 5 DATE: APRIL 18, 83

