
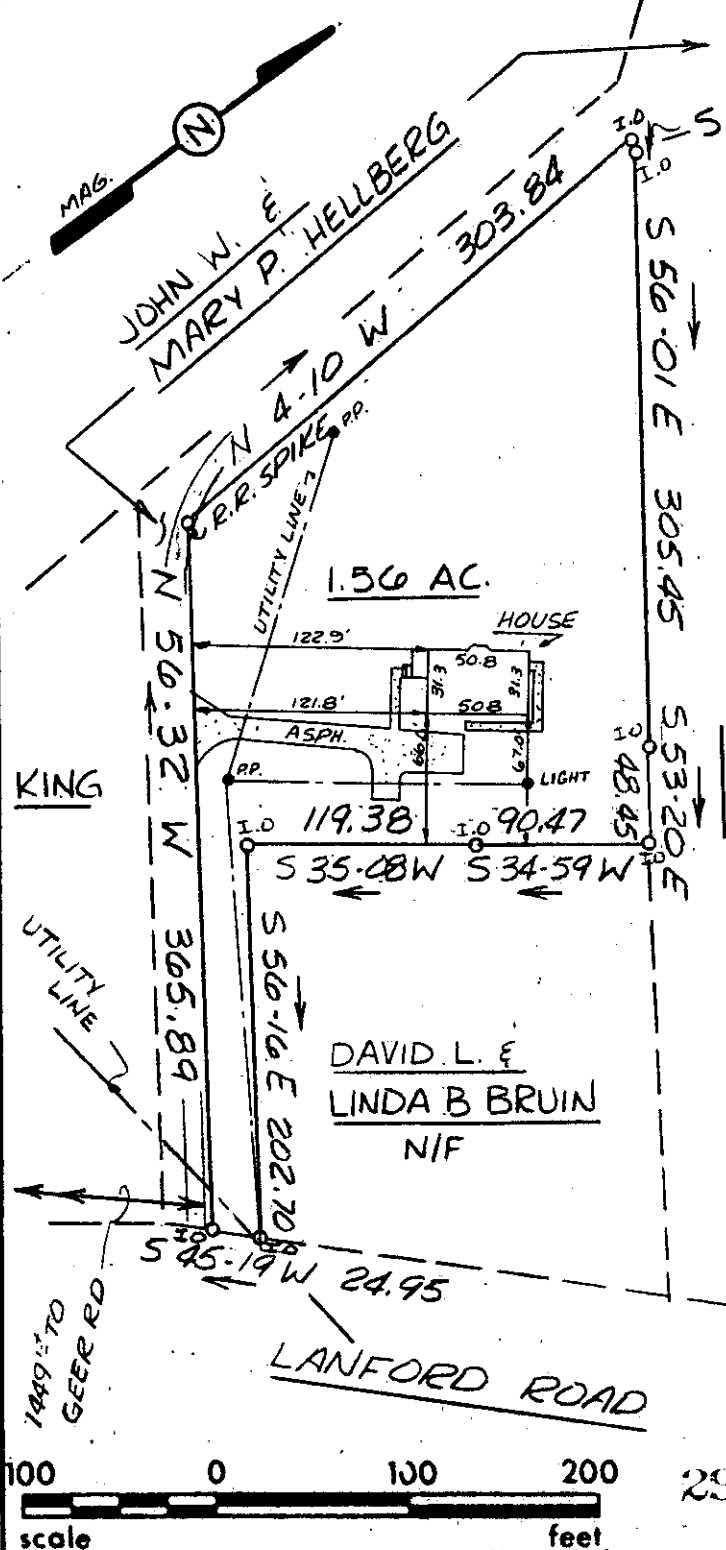
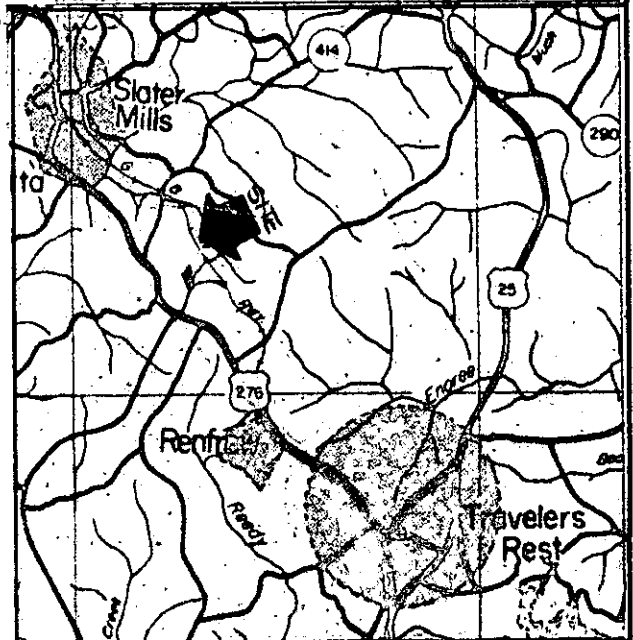


MICROFILMED

This is to certify that on April 20, 1983, I surveyed the property shown on this plat, known as the Property of Arnold E. Mullinax, recorded in the RMC Office of Greenville County in Plat Book 6T on page 78, and that the property lines, walls and buildings are as shown hereon; that the building located on said lot does not encroach or project on adjacent streets or property, and that no adjacent walls or buildings encroach or project on said premises, and that no utility lines cross this property except as shown hereon. This property is not located in a designated flood hazard area.

James R. Freeland
 James R. Freeland PE and RLS 4781



**STATE OF SOUTH CAROLINA
 GREENVILLE COUNTY**

PROPERTY OF TONEY H. CODY
PRENTISS B. CODY

R.M.C. S. TANKERSLEY
 APR 23 3 28 PM '83
 FILED
 GCTO ----3 MY4 83 05

FREELAND & ASSOCIATES
 Engineers • Land Surveyors

GREENVILLE, S.C.

SURVEY LT
 DRAWN: KEG
 CHECK: M.C.
 DATE: APRIL 20, 1983
 SWG. NO. 8486-B