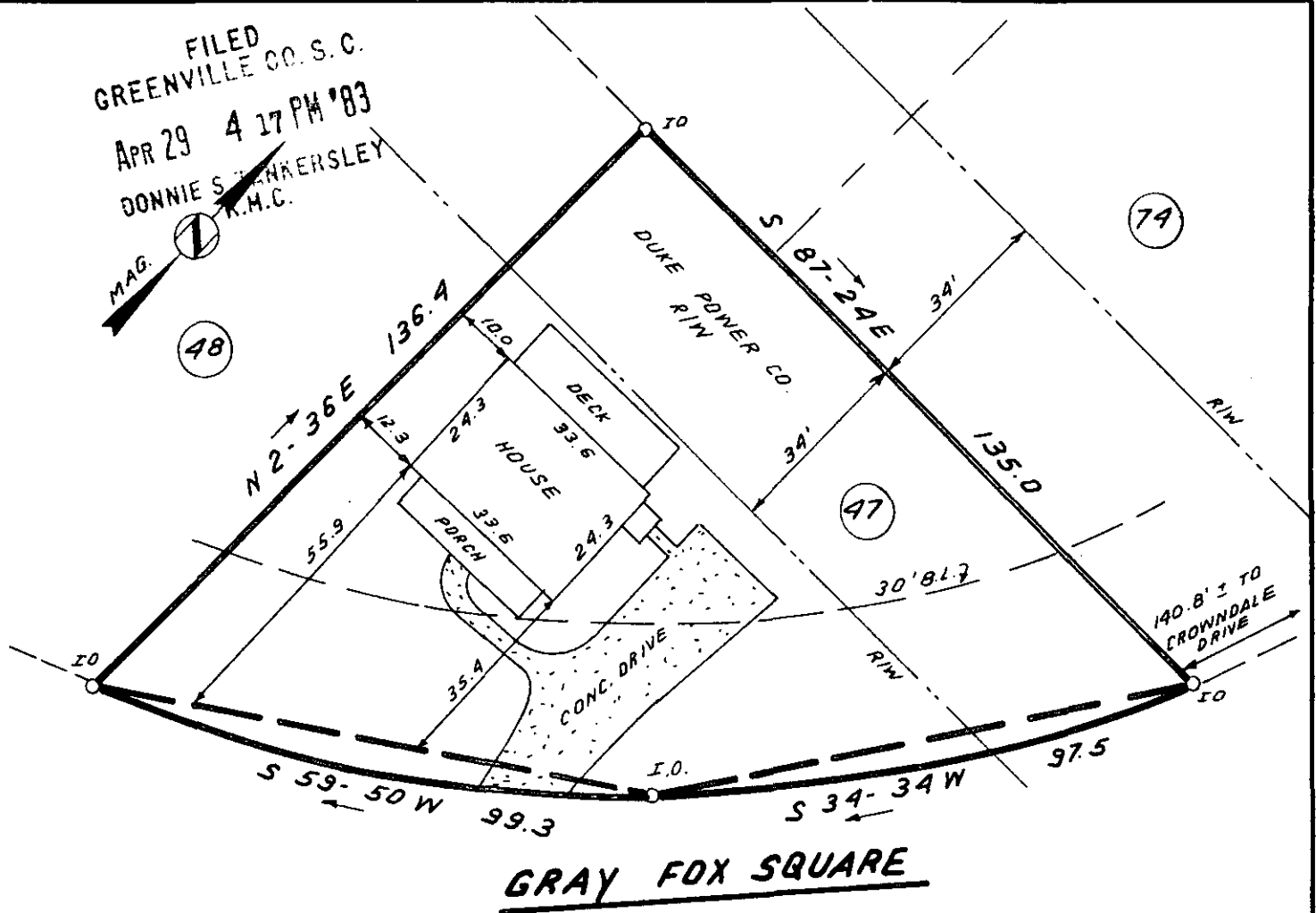
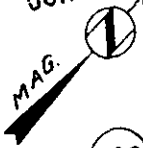


FILED
GREENVILLE CO. S.C.

APR 29 4 17 PM '83

DONNIE S. HENKERSLEY
R.M.C.



This is to certify that on April 25, 1983, I surveyed the property shown on this plat, known as Lot 47 on plat of Gray Fox Run Sec. 1, recorded in the RMC Office of Greenville County in Plat Book 5P on page 9, and that the property lines, walls and buildings are as shown hereon; that the building located on said lot does not encroach or project on adjacent streets or property, and that no adjacent walls or buildings encroach or project on said premises, and that no utility lines cross this property except as shown hereon. This property is not located in a designated flood hazard area.


5' drainage and utility easement each side of all side and rear lot lines.

James R. Freeland
James R. Freeland PLS & PE 4781

✓ 9-5-15 28528



**STATE OF SOUTH CAROLINA
GREENVILLE COUNTY**



GRAY FOX RUN
SEC. 1; LOT 47
PROPERTY OF
JAMES BARCLAY MILL
KAREN G. MILL

FREELAND & ASSOCIATES
Engineers • Land Surveyors

GREENVILLE, S.C.

SURVEY	MLC & D.G.
DRAWN	B.R.
CHECK	MLC
SCALE	1" = 30'
DATE	4-25-83
DWG. NO.	8824

2 AP29 83 1004 4.00CI