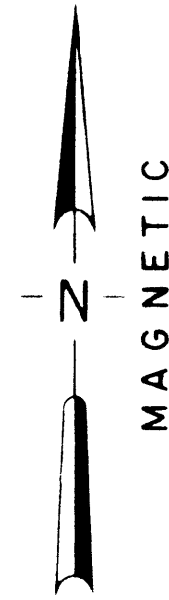
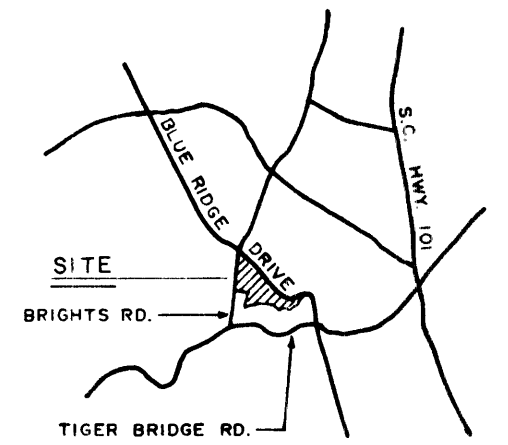


FILED
 GREENVILLE CO. S.C.
 JUL 22 3 57 PM '83
 DONNIE S. TANKERSLEY
 R.M.C.



LOCATION MAP

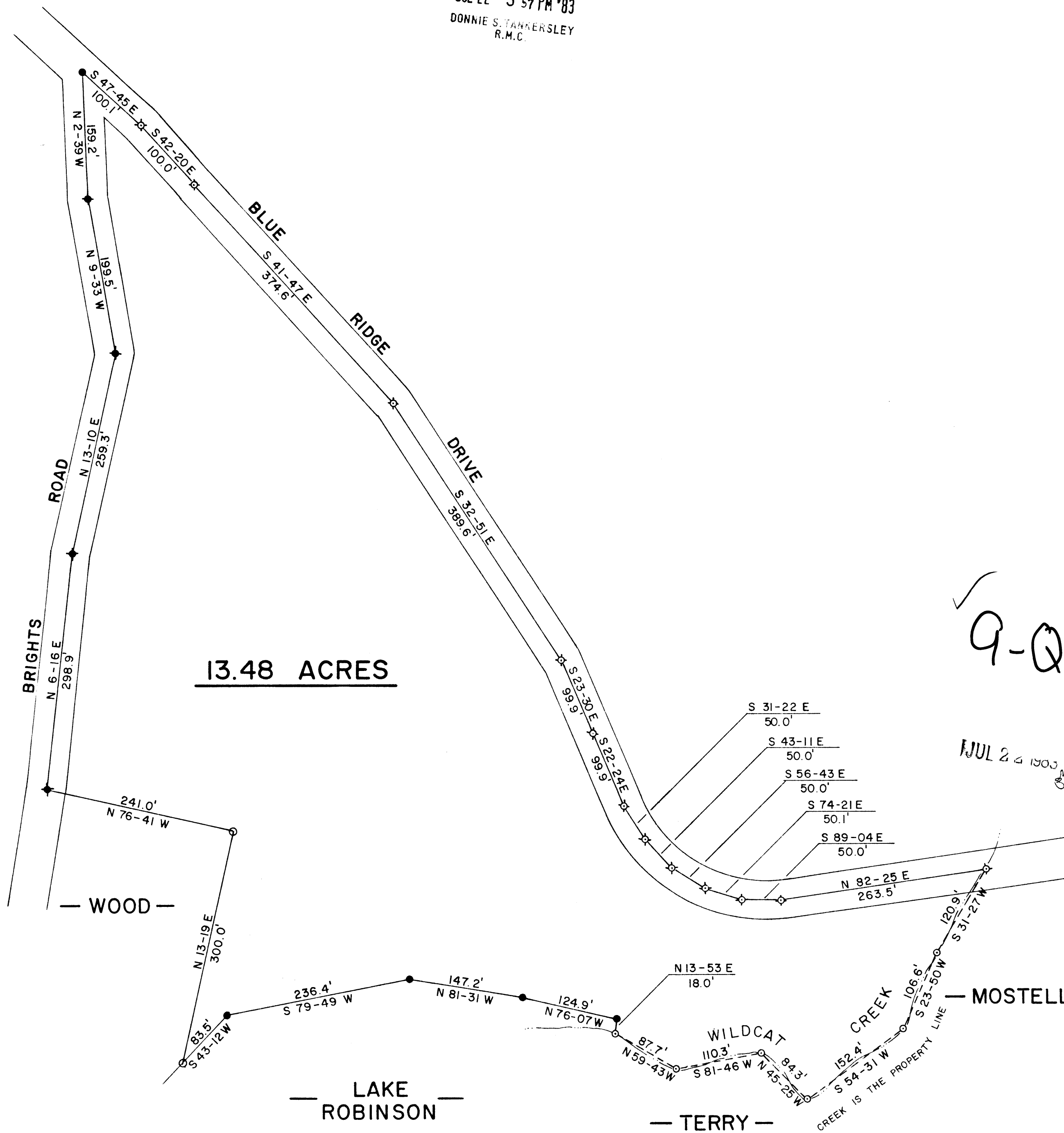


- LEGEND
- I.P. SET
 - I.P. FOUND
 - ⊕ NAIL & CAP SET
 - ⊙ STONE
 - ⦿ R.R. SPIKE
 - ◆ NAIL & CAP FOUND

I hereby certify that the ratio of precision of the field survey is 1/7000 as shown hereon and the area was determined by the coordinate method of area calculation.

I hereby certify that the measurements as shown on this plat are correct and that there are no encroachments or projections other than shown.

This property is subject to all easements, zoning ordinances and rights of way, of record or not of record, if any.



9-Q-58

JUL 24 1983

STATE OF SOUTH CAROLINA
 REGISTERED
 No. 6581
 LAND SURVEYOR
 W.C. LINDSEY JR.

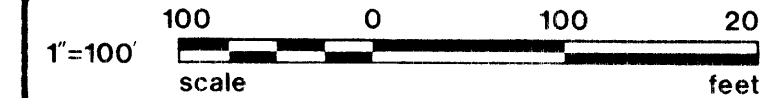
W.C. Lindsey
 SIGNATURE

7-19-83
 DATE

PROPERTY OF
WARREN KEMP

SURVEYED FOR
WARREN KEMP

GREENVILLE COUNTY SOUTH CAROLINA



DRAWN	CHECK	DATE	JOB NO.
TDL	WCL	19 JULY 1983	1574

LINDSEY & ASSOCIATES INC.
 HWY. 253, RT. 1, FAYLORS, S.C. 29687
 LAND & HYDROGRAPHIC SURVEYORS

UNRECORDED