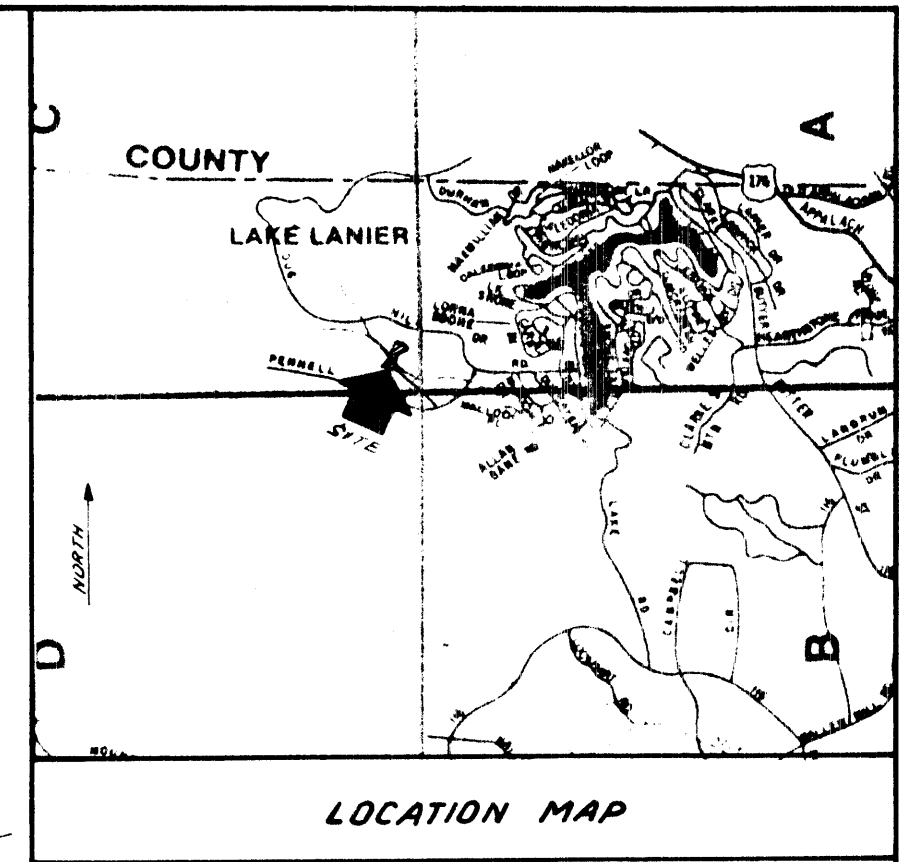
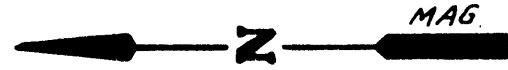


MICROFILMED

FILED
GREENVILLE CO. S.C.
MAY 16 10 13 AM '83
DONNIE S. WALKERSLEY
R.M.C.



625.1-1-35

625.1-1-27

625.1-1-35

625.1-1-34

BETTY P. GARLAND D.

MURPHEY

625.1-1-33.4

16.44 AC. TOT.

625.1-1-33.1


30394

9-A-23

I hereby certify that the ratio of precision of the field survey is 1/5,000 as shown hereon and the area was determined by DMD Method.

James R. Freeland
James R. Freeland RLS & PE 4781

MAY 16 1983



STATE OF SOUTH CAROLINA
GREENVILLE COUNTY

PROPERTY OF
AGNES LEE CAMPBELL

FREELAND & ASSOCIATES
Engineers & Land Surveyors
GREENVILLE, S.C.

SURVEY J.C.F.D.G.
DRAWN B.P.
CHECK J.P.C.
SCALE 1"=100
DATE APRIL 15 83
DWG. NO. 8768