

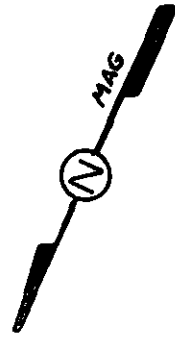
TX.BK. 30-1-28

STEELE STREET

TX.BK. 30-1-24

S 70-39 W

142.44



309.57

WOOD SHED

14.3

L.P.

2.5

GARAGE

CONC.

P.W.R.

30.3

21.9

28.5

20.2

18.2

15.30

52.8

SUN ROOM

HOUSE

2.5

3.5

20.2

6.3

20.2

20.2

20.2

18.6

44.2

18.6

54.2

74.6

76.7

76.9

S 27-51 E


N 28-00 W

1.0

N 62-18 E 141.62

514.4' TO BUNCOMBE ST.

JAMES STREET

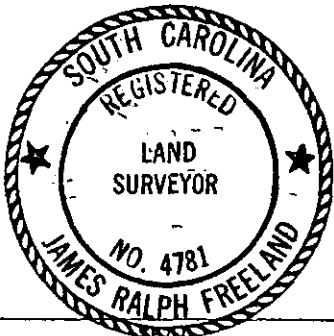


This is to certify that on April 12, 1983, I surveyed the property shown on this plat, known as Lot 140 on the Plat of the Property of Richard K. Heusel, recorded in the RMC Office of Greenville County in Deed Book 1140 on page 644, and that the property lines, walls and buildings are as shown hereon; that the building located on said lot does not encroach or project on adjacent streets or property, and that no adjacent walls or buildings encroach or project on said premises, and that no utility lines cross this property except as shown hereon. This property is not located in a designated flood hazard area.

TX.BK. 30-1-7

James R. Freeland PE and RLS

4781



STATE OF SOUTH CAROLINA GREENVILLE COUNTY

PROPERTY OF RICHARD K. HEUSEL

9-P-64 ✓ 27049

FREELAND & ASSOCIATES Engineers & Land Surveyors GREENVILLE, S.C.

FILED GREENVILLE C.C. APR 18 1 02 PM 1983 DONNIE S. TANNER R.M.C. SEALEY

SURVEY DG DRAWN KEG CHECK M.C. SCALE 1"=50' DATE 4-12-83 DWG. NO. 8739