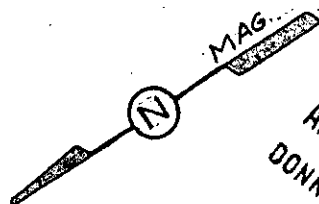
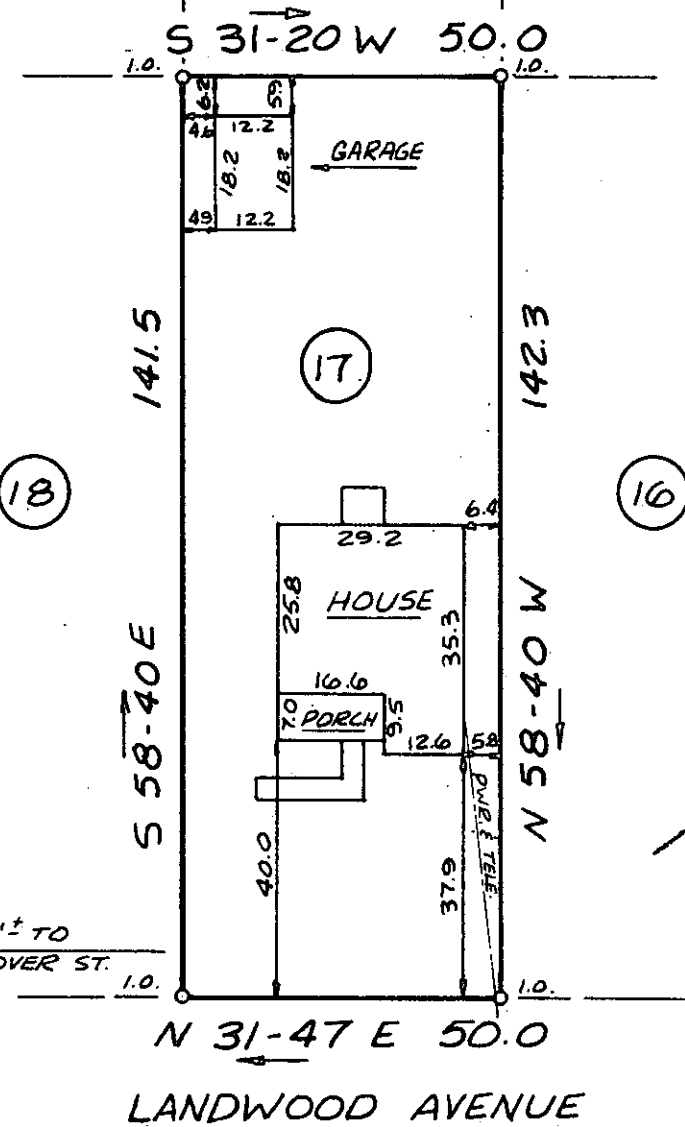


5 6 7



FILED
GREENVILLE CO. S.C.
APR 15 10 24 AM '83
DONNIE S. TANKERSLEY
R.M.C.




This is to certify that on April 13, 1983, I surveyed the property shown on this plat, known as Lot 17 on the plat of Fair Heights, Sec. L, recorded in the RMC Office of Greenville County in Plat Book F on page 257 and that the property lines, walls and buildings are as shown hereon; that the building located on said lot does not encroach or project on adjacent streets or property, and that no adjacent walls or buildings encroach or project on said premises, and that no utility lines cross this property except as shown hereon. This property is not located in a designated flood hazard area.

James R. Freeland
James R. Freeland PE and RLS 4781

250'± TO HANOVER ST.

APR 15 1983
Q-P-57 26911



STATE OF SOUTH CAROLINA
GREENVILLE COUNTY

FAIR HEIGHTS
BLOCK L - LOT 17
PROPERTY OF
BRENDA MCGLYNN

FREELAND & ASSOCIATES
Engineers • Land Surveyors

GREENVILLE, S.C.

SURVEY MC
DRAWN KEG
CHECK MC
SCALE 1"=30'
DATE 4.13-83
DWG. NO. 8742