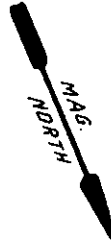


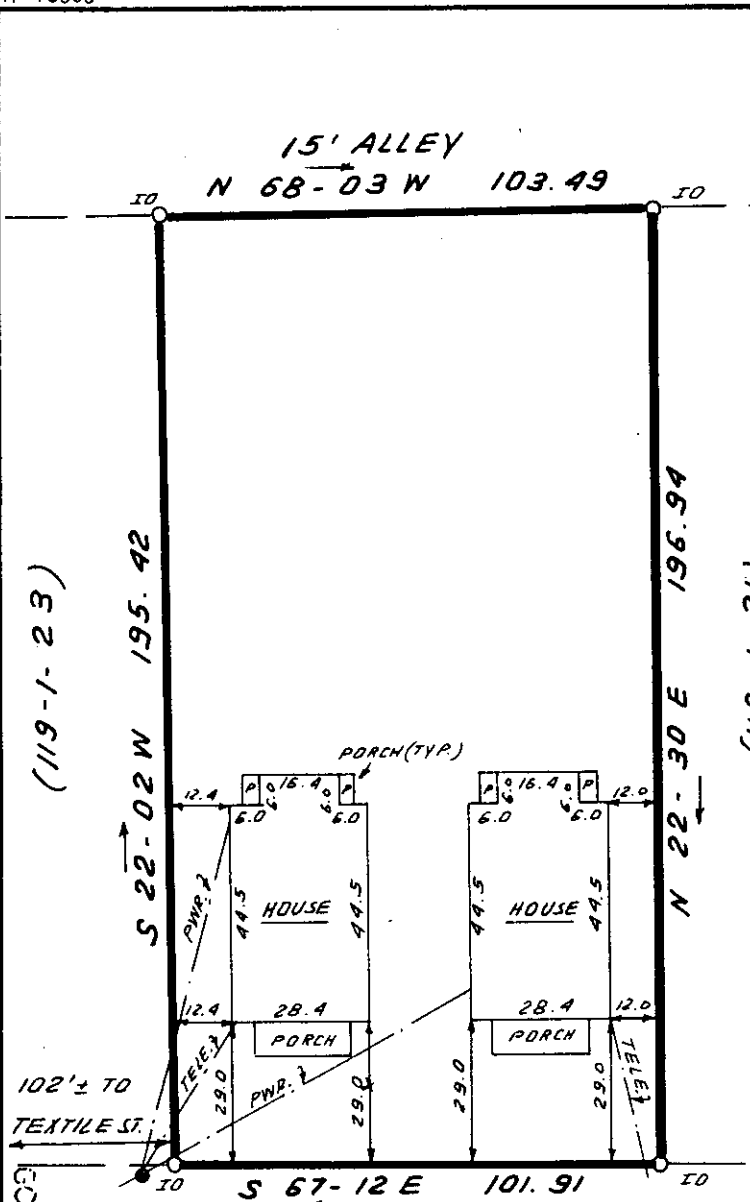
MICROFILMED

FILED  
GREENVILLE CO. S. C.  
FEB 18 4 45 PM '83  
DONNIE S. TANKERSLEY  
R.M.C.



This is to certify that on January 27, 1983, I surveyed the property shown on this plat, known as Property of Robert D. and Jeanne S. Perkinson, recorded in the RMC Office of Greenville County in Deed Book 1149 on Page 761, and that the property lines, walls and buildings are as shown hereon; that the building located on said lot does not encroach or project on adjacent streets or property, and that no adjacent walls or buildings encroach or project on said premises, and that no utility lines cross this property except as shown hereon. This property is not located in a designated flood hazard area.


*James R. Freeland*  
James R. Freeland PLS & PE 4781



102'± TO  
TEXTILE ST.  
GCTO  
----- 3 FE 18 83  
(REF. 119-1-22)

FEB 18 1983

9-N-37 ✓  
20632



STATE OF SOUTH CAROLINA  
GREENVILLE COUNTY

PROPERTY OF  
ROBERT D. PERKINSON  
JEANNE S. PERKINSON

FREELAND & ASSOCIATES Engineers • Land Surveyors	
GREENVILLE, S.C.	
SURVEY	<i>WBH III</i>
DRAWN	<i>B.R.</i>
CHECK	<i>MC</i>
SCALE	1" = 40'
DATE	JAN. 27. 83
DWG. NO.	8356