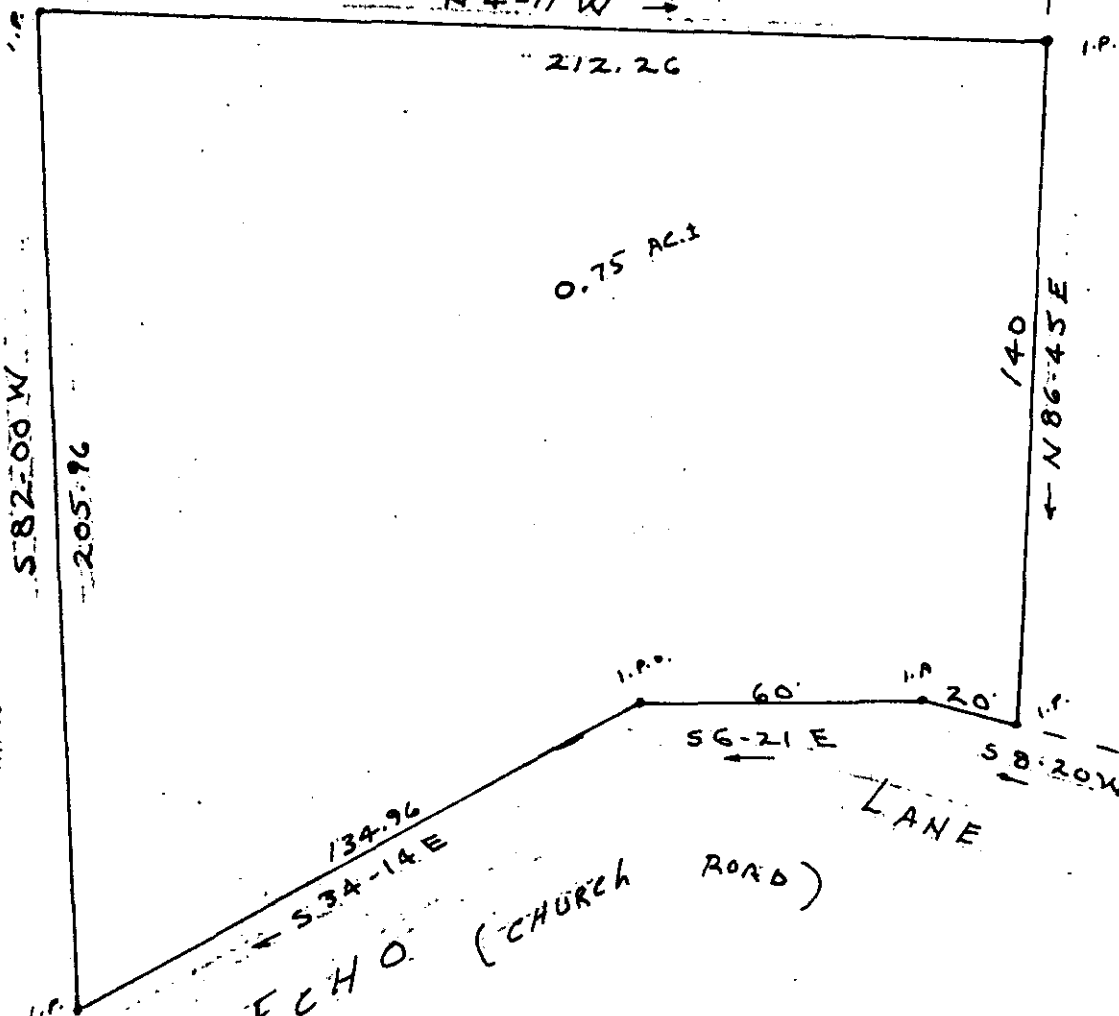


Lot 11 sec. Four Silver Shoals



FILED
GREENVILLE CO. S.C.
FEB 18 12 40 PM '83
DONNIE S. TANKERSLEY
R.M.C.

3 FEB 18 1983
SILVER SHOALS
051


ECHO (CHURCH ROAD)

PROPERTY OF

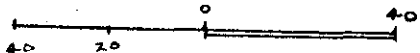
FEB 18 1983
JAMES H. DYER
AND
PATSY H. DYER

NEAR CLEVELAND
GREENVILLE COUNTY S.C.
WEBB SURVEYING & MAPPING CO.
SCALE 1" = 40'
FEB. 1983

CHARLES F. WEBB
REGISTERED
577
LAND SURVEYOR
SOUTH CAROLINA



9-N-34



20611

THIS PLAT FOR RECORDING