


REFERENCE :

PLAT BOOK FILED PAGE 171
GREENVILLE CO. S. C.

APR 13 1 49 PM '83

DONNIE S. TANKERSLEY
R.M.C.



RAY STREET

N 74-00E →

10' DRAINAGE
EASEMENT

672

45.2'

28'

27'

S 34-55 W

SHEPARD DRIVE


26576

9-M-81

APR 13 1983


DRAINAGE EASEMENT
PROPERTY OF
RUTH H. FAIR
GREENVILLE CO. SOUTH CAROLINA
APRIL 7, 1983

SCALE: 1" = 30'



W. R. WILLIAMS, JR.
ENGR. / SURVEYOR, Inc.
P. E. & L. S. No. 3979
15 S. MAIN STREET
TRAVELERS REST, S. C.
29690

"I hereby certify that the ratio of precision of the field survey is 1/NA as shown hereon and the area was determined by DMD method of area calculation."



GCTO

W. R. Williams, Jr.

P. E. & L. S. No. 3979

5.00CD

174.2 - 6 - 25426